





### Legend

-  Proposed Watermain
-  Watercourse
-  TRCA Property
-  Parcel Assessment



Toronto and Region  
**Conservation**  
Authority



0 340 680  
m

