




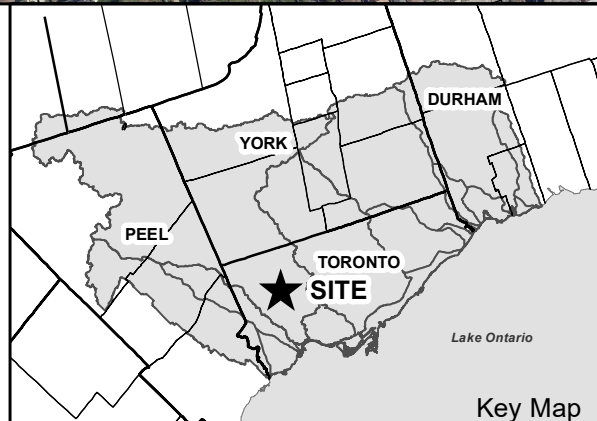




-  Subject Property
-  Watercourses
-  Floodline
-  TRCA Property
-  Parcel Assessment



0 150 300 m



Key Map