








-  Subject Property
-  Watercourse
-  Floodline
-  TRCA Property
-  Parcel Assessment



Toronto and Region
Conservation
Authority



0 50 100
m

