










-  Subject Property
-  Watercourses
-  Floodline
-  TRCA Property
-  Parcel Assessment



**Toronto and Region  
Conservation  
Authority**



0 100 200  
m



PEEL YORK TORONTO DURHAM  
SITE  
Lake Ontario  
Key Map