





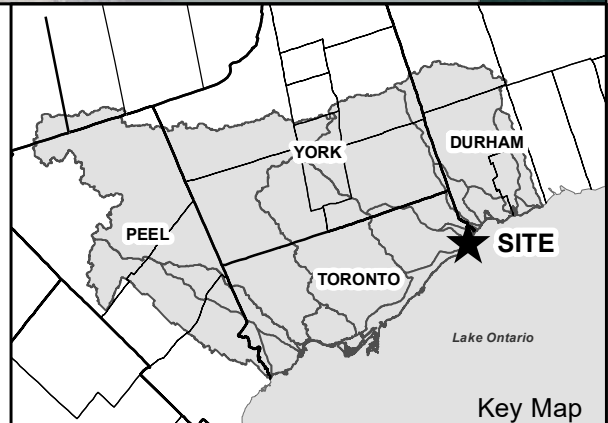
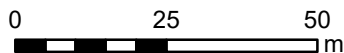




-  Part 2
-  Part 1
-  Watercourses
-  Floodline
-  TRCA Property
-  Parcel Assessment



Key Map