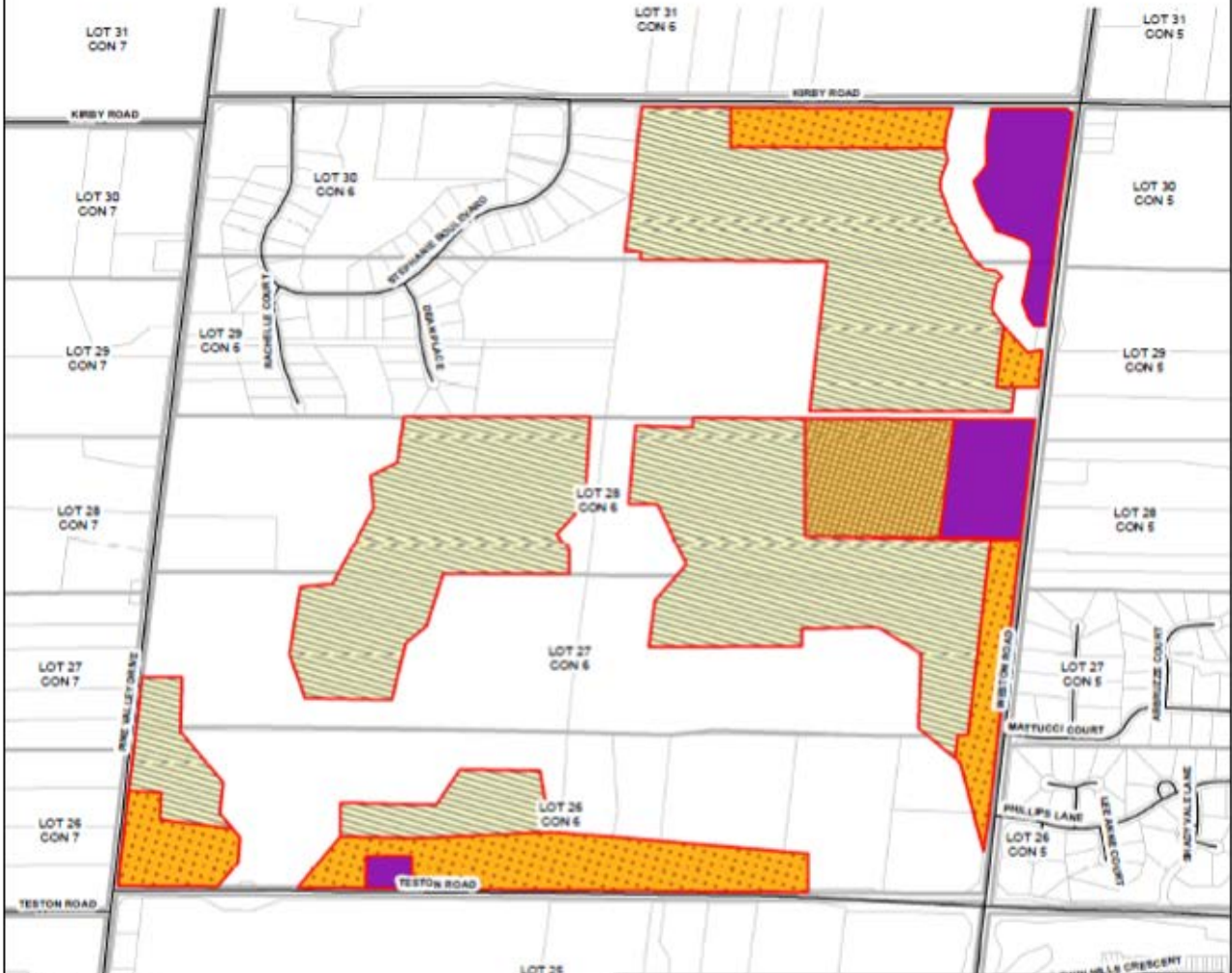




# Part Lots 26-30, Concessions 6, City of Vaughan, Regional Municipality of York



**MAP No. 249**  
 Map filed at the office of the Ontario Ministry of  
 Municipal Affairs and Housing,  
 777 Bay St., Toronto, Ontario,  
 Planning Act  
 Ontario Regulation: 644/20  
 Date: November 6, 2020  
 Original Signed By: Minister of Municipal Affairs  
 and Housing

**Legend**

- Lands Subject to Zoning Order
- Low-Rise Residential Zone
- Low-Rise Mixed-Use Zone
- Mid-Rise Residential Zone
- Mid-Rise Mixed-Use Zone
- Roads
- Assessment Parcel
- Lot & Concession

Produced by: GIS Unit - Advanced Analytics & Data Visualization,  
 Data Collection and Decision Support Solutions Branch,  
 Community Services & IT Cluster.



Information provided by the Ministry of Municipal Affairs and Housing,  
 under license with the Ministry of Natural Resources,  
 © 2020, Queen's Printer for Ontario.