





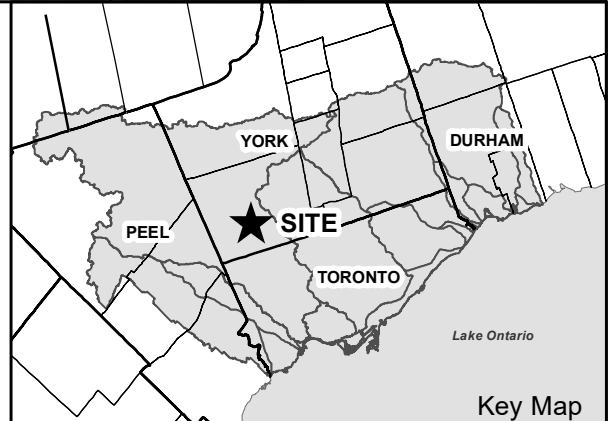





-  Subject Property
-  Existing Easment
-  Watercourses
-  Floodline
-  TRCA Property
-  Parcel Assessment



Key Map