




 Subject Property


 Watercourse

 Floodline

 TRCA Property

 Parcel Assessment

 **Toronto and Region  
Conservation  
Authority**



0 10 20  
m

