





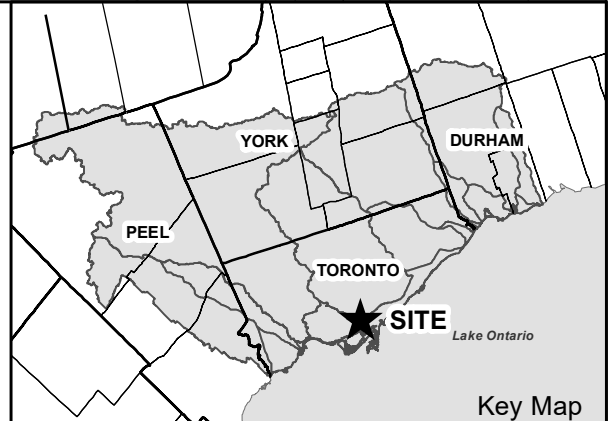
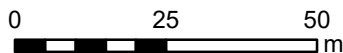


-  Limiting Distance Agreement Area
-  Subject Property
-  Watercourse
-  Floodline
-  TRCA Property
-  Parcel Assessment



Key Map