

Attachment 1:

Trail Strategy Implementation Progress Achieved (2019-2021)

TRCA staff and municipal partners have progressed the implementation of trail and amenity capital projects identified in the Trail Strategy. TRCA has received new project grant funding to initiate infrastructure projects, executed new project agreements to undertake infrastructure projects, and reached capital project construction milestones. This document includes detailed tables presenting the projects which have contributed to this progress.

TABLE OF CONTENTS

Table 1: Capital Project Grant Funding Received	2
Table 2: Capital Project Agreements Executed	3
Table 3: Capital Project Construction Milestones Reached	5

ATTACHMENT 1:

Trail Strategy Implementation Progress Achieved (2019-2021)

TABLE 1: CAPITAL PROJECT GRANT FUNDING RECEIVED					
	Project	Municipality	Grant Funding	Value	Year
1	Claremont Greenway and Accessible Trail Loop: Feasibility Study	City of Pickering	Trans Canada Trail Capital Improvement Program Grant	\$70,000	2019
2	EDH to Rouge National Urban Park: Trans Canada Trail Signage	Township of Uxbridge	Trans Canada Trail Capital Improvement Program Grant	\$15,500	2019
3	Oak Ridges Corridor Trail (Phase 5): Lake-to-Lake Trail Completion	York Region	York Region Pedestrian and Cycling Municipal Partnership Program	\$160,000	2020

ATTACHMENT 1:

Trail Strategy Implementation Progress Achieved (2019-2021)

TABLE 2: CAPITAL PROJECT AGREEMENTS EXECUTED					
	Project	Municipality	Services	Value	Year
1	Claireville Conservation Area Inter-Regional Trail (North)	City of Brampton	Planning and Design, Permits and Approvals, Procurement and Contract Management, Site Works	\$3,350,000	Pending <i>(Under Review)</i>
2	Kennedy Valley Trail Protection Works	City of Brampton	Planning and Design, Permits and Approvals, Procurement and Contract Management, Site Works	\$235,000	2020
3	Waterfront Trail Improvements - Bruce Handscomb Park to Elvira Court	City of Pickering	Background Studies, Planning and Design, Contract Management	\$50,000	Pending <i>(Under Review)</i>
4	Macleod Estate Trail Linkage	City of Richmond Hill	Background Studies, Planning and Design, Permits and Approvals, Contract Management, Site Works	\$630,000	Pending <i>(Under Review)</i>
5	Don Mills Access Trail Project (Phase 3)	City of Toronto	Planning and Design, Site Works	\$170,000	2020
6	Governor's Bridge Lookout (Phase 2)	City of Toronto	Planning and Design, Permits and Approvals, Contract Management	\$140,000	2020
7	Hanlan's Point Boardwalk Replacement (Phase 1)	City of Toronto	Background Studies, Planning and Design, Permits and Approvals	\$100,000	2020
8	Lambton Woods Pedestrian Bridge Replacement (Phase 2)	City of Toronto	Procurement and Contract Management, Site Works	\$446,624	Pending <i>(Under Review)</i>

ATTACHMENT 1:

Trail Strategy Implementation Progress Achieved (2019-2021)

9	Mid-Humber Gap Municipal Class EA	City of Toronto	Planning and Design, Permits and Approvals	\$923,808	2021
10	Moore-Heath Switchback Trail Connection (Phase 2)	City of Toronto	Planning and Design, Permits and Approvals, Contract Management, Site Works	\$850,000	Pending <i>(Under Review)</i>
11	Rosedale Valley Road Multi-Use Trail Upgrades	City of Toronto	Planning and Design, Permits and Approvals	\$260,000	2020

ATTACHMENT 1:

Trail Strategy Implementation Progress Achieved (2019-2021)

TABLE 3: CAPITAL PROJECT CONSTRUCTION MILESTONES REACHED				
	Project	Municipality	Milestone Completed	Year
1	Albion Hills Conservation Park Riverview Trail (Phase 1)	Peel Region	Detailed Design, Permits and Approvals, Construction (<i>In-Progress</i>)	2020
2	Bolton Resource Management Tract North Trail (Phase 2)	Peel Region	Design, Permits and Approvals, Construction (<i>Complete</i>)	2020
3	Nobleton Tract Trail	York Region	Detailed Design, Permits and Approvals (<i>Complete</i>)	2020
4	Nashville CR Kirby Road Multi-Use Trail (Phase 2)	York Region	Permits and Approvals, Construction (<i>In-Progress</i>)	2020
5	Mud Creek Inlet and Boardwalk	City of Toronto	Contract Management, Construction, Site Restoration (<i>Complete</i>)	2020
6	Cottonwood Flats	City of Toronto	Contract Management, Construction (<i>Complete</i>)	2020
7	Chorley Park Natural Surface Trail	City of Toronto	Contract Management, Construction (<i>Complete</i>)	2020
8	Don Mills Access Trail Project (Phase 2)	City of Toronto	Contract Management, Construction (<i>Complete</i>)	2020
9	Bestview Park Natural Surface Trail	City of Toronto	Contract Management, Construction (<i>Complete</i>)	2020
10	Cudmore Creek Trail Improvements	City of Toronto	Detailed Design, Permits and Approvals (<i>Complete</i>)	2020
11	Black Creek Trail at Shoreham Drive	City of Toronto	Contract Management, Construction, Site Restoration (<i>Complete</i>)	2020
12	Humber Arboretum Trail	City of Toronto	Contract Management, Construction (<i>Complete</i>)	2020
13	East Don Trail (Phase 1)	City of Toronto	Contract Management, Construction (<i>In-Progress</i>)	2020
14	East Don Trail (Phase 2)	City of Toronto	Contract Management, Construction (<i>Complete</i>)	2020
15	The Meadoway: Section 5 (Phase 1)	City of Toronto	Detailed Design, Permits and Approvals, Construction Tender Award (<i>Complete</i>)	2020
16	The Meadoway: Section 5 (Phase 2)	City of Toronto	60% Detailed Design complete and Permits and Approvals (<i>In-Progress</i>)	2020
17	The Meadoway: Section 3	City of Toronto	60% Detailed Design (<i>In-Progress</i>)	2020
18	The Meadoway: Section 6	City of Toronto	60% Detailed Design (<i>In-Progress</i>)	2020
19	Upper Highland Pan Am Path: Phase 1	City of Toronto	Contract Management, Construction (<i>In-Progress</i>)	2020
20	South Mimico Creek Trail	City of Toronto	Detailed Design, Permits and Approvals (<i>In-Progress</i>)	2020

ATTACHMENT 2

Trail Strategy: Trail and Amenity Projects Implementation Plan (2021-2025)

TRCA staff have collaborated with municipal partners and trail stakeholders to develop a draft Trail Strategy implementation plan which identifies a list of priority trail and amenity infrastructure projects for 2021-2025. These projects present opportunities to advance both the implementation of the Trail Strategy and municipal capital improvement goals. To date, this draft plan includes implementation project priorities for the municipalities identified in the Table of Contents.

TABLE OF CONTENTS

Ajax Implementation Project Priorities	2
Brampton Implementation Project Priorities	4
Pickering Implementation Project Priorities	6
Richmond Hill Implementation Project Priorities	8
Toronto Implementation Project Priorities	10
Uxbridge Implementation Project Priorities	15
Vaughan Implementation Project Priorities	17

Attachment 2 - Trail Strategy: Trail and Amenity Projects Implementation Plan 2021-2025

TOWN OF AJAX											
ID	PROJECT TITLE	PROJECT STATUS	PROJECT LEAD	TRCA SERVICE	PROJECT DESCRIPTION	ANTICIPATED SCHEDULE					
						2021	2022	2023	2024	2025	2026+
A1	The Great Trail - Bridge 1003	Potential Project. Funding Required for Construction.	Joint	Trail Planning, Trail Development, Hazard Management, Watershed Restoration	Existing Trail State of Good Repair. Repair and/or replace of an out-of-service bridge and provide shoreline erosion restoration.	P					
A2	The Great Trail - Lift Bridge Erosion Repair	Potential Project. Funding Required for Construction.	Joint	Trail Planning, Trail Development, Hazard Management, Watershed Restoration	Existing Trail State of Good Repair. Repair trail wash-out and install erosion protection measures.	C					
A3	Waterfront Trail - Rotary Park Boardwalk	Active Project. Funded.	TBC	TBC	Existing Trail State of Good Repair. Construct new boardwalk in place of the current trail to prevent recurring washout.	C					
A4	Waterfront Trail - Twinning at Paradise Park and Lakeview Boulevard	Potential Project. Under Review.	TBC	TBC	TBC	C					
A5	Meadoway - Gatineau	Active Project. Funding Required For Detailed Design and Construction	Municipality	TBC	Proposed Trail Construction. Durham is leading the development of a new trail in Hydro corridor.	P					
A6	Carruthers Creek Trail - Kingston Road	Potential Project. Funding Required for Planning.	Municipality	Permitting	Proposed Trail Construction. Proposed trail through new development						
A7	Carruthers Creek Trail - Section under 401	Potential Project. Funding Required for Planning.	Municipality	TBC	Proposed Trail Construction. Proposed trail under 401 corridor						

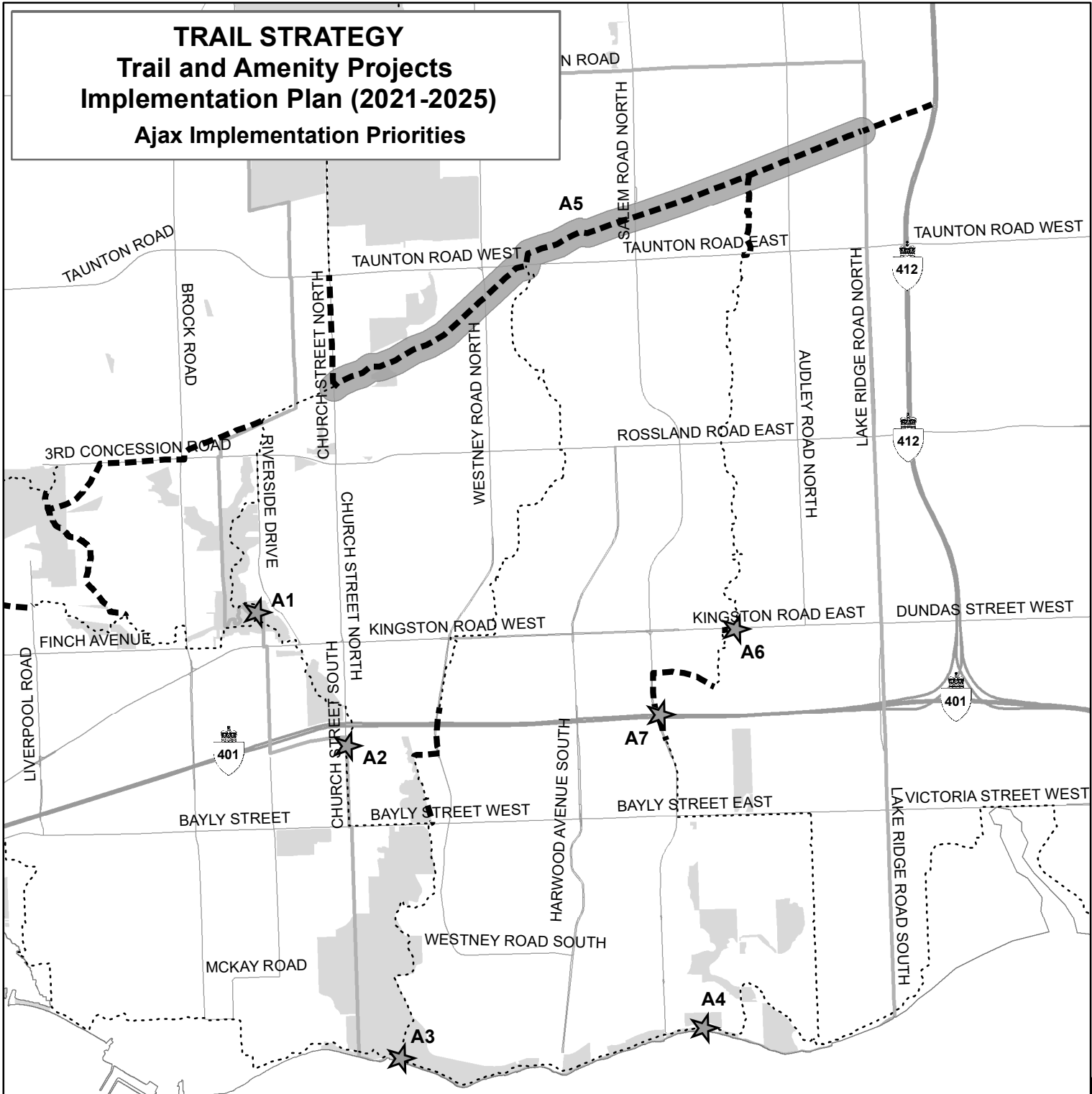
ANTICIPATED SCHEDULE - LEGEND

- P PLANNING - Project Scoping, Feasibility Study, Master Plan, EA
- D DESIGN - Detailed Design, Tender Drawings
- C CONSTRUCTION - Construction

TRAIL STRATEGY

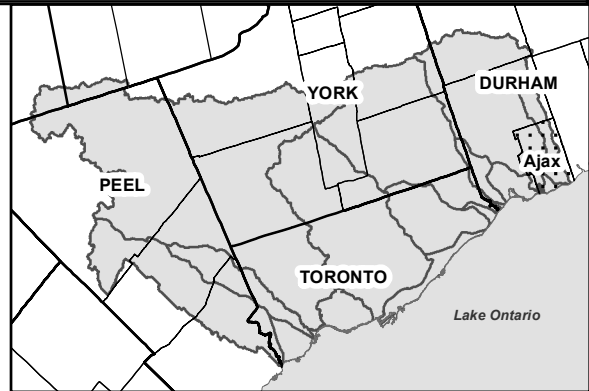
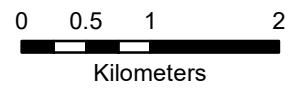
Trail and Amenity Projects Implementation Plan (2021-2025)

Ajax Implementation Priorities



Legend

-  Trail Strategy: Conceptual Trail Network
-  Trail Strategy: Existing Trail Network
-  Implementation Plan Priorities: Trail Alignment
-  Implementation Plan Priorities: Project Site
-  Municipal Boundaries
-  TRCA Property



Attachment 2 - Trail Strategy: Trail and Amenity Projects Implementation Plan 2021-2025

CITY OF BRAMPTON											
ID	PROJECT TITLE	PROJECT STATUS	PROJECT LEAD	TRCA SERVICE	PROJECT DESCRIPTION	ANTICIPATED SCHEDULE					
						2021	2022	2023	2024	2025	2026+
B1	West Humber Trail - Goreway Drive through Claireville CA	Active Project. Funding Required For Detailed Design and Construction	TRCA	Trail Planning, Trail Development, Watershed Restoration, Hazard Management, Implementation	Proposed Trail Construction. Proposed greenspace connection from Goreway Dr or McVean Dr through Claireville CA to Queen St	D/C	C				
B2	Kennedy Valley Trail Improvements	Active Project. Funded.	Joint	Trail Planning, Trail Development, Watershed Restoration, Hazard Management,	Existing Trail State of Good Repair. TRCA providing project management and construction services for trail repairs and upgrades along Etobicoke Creek Trail	C					
B3	Esker Lake Trail - Don Doan and Chinguacousy Trail Connection to Bramalea GO	Active Project. Funded.	Municipality	TBC	Proposed Trail Construction. Proposed multi-use trail along channelized Spring Creek across Steeles Ave to Bramalea GO.			P	D	C	C
B4	Access to Heart Lake Conservation Area from Countryside Drive	Potential Project. Funding Required for Planning.	TBC	TBC	Proposed Trail Construction. Proposed trail connections to improve access to Heart Lake Conservation Area through Countryside Drive						
B5	Pipeline Trail	Potential Project. Funding Required for Planning.	TBC	TBC	Proposed Trail Construction. Proposed on-road connection along Sandalwood Pkwy W. Proposed greenspace connections from Hurontario St to east of Hwy 410 through Morris Kerbel Park, White Spruce Park						
B6	Main – West Humber Trail Connection	Potential Project. Funding Required for Planning.	TBC	TBC	Proposed Trail Construction. Proposed on-road connections along Goreway Dr, Cottrelle Blvd, Lexington Road, Castlemore Road, Countryside Drive. Proposed greenspace connection along West Humber River through Castlegrove Park						
B7	Riverstone Golf Course Connection	Potential Project. Funding Required for Planning.	TBC	TBC	Proposed Trail Construction. Proposed trail through the Riverstone Golf Course						
B8	Sesquicentennial Park	Active Project. Funded.	Municipality	TBC	Proposed Trail Construction. Proposed trail through municipal park space	P	P	D	C		
B9	Gore Meadows East Community Park	Active Project. Funded through Development.	Municipality	TBC	Proposed Trail Construction. Proposed trail through new development	P	P	D	C	C	
B10	Humber Trail - south of Mayfield, west of McVean Rd	Potential Project. Funding Required for Planning.	Municipality	Permitting	Proposed Trail Construction. Proposed trail through new development						
B11	Moraine North Development trails	Potential Project. Funding Required for Planning.	Municipality	Permitting	Proposed Trail Construction. Proposed trail through new development						

ANTICIPATED SCHEDULE - LEGEND

P PLANNING - Project Scoping, Feasibility Study, Master Plan, EA

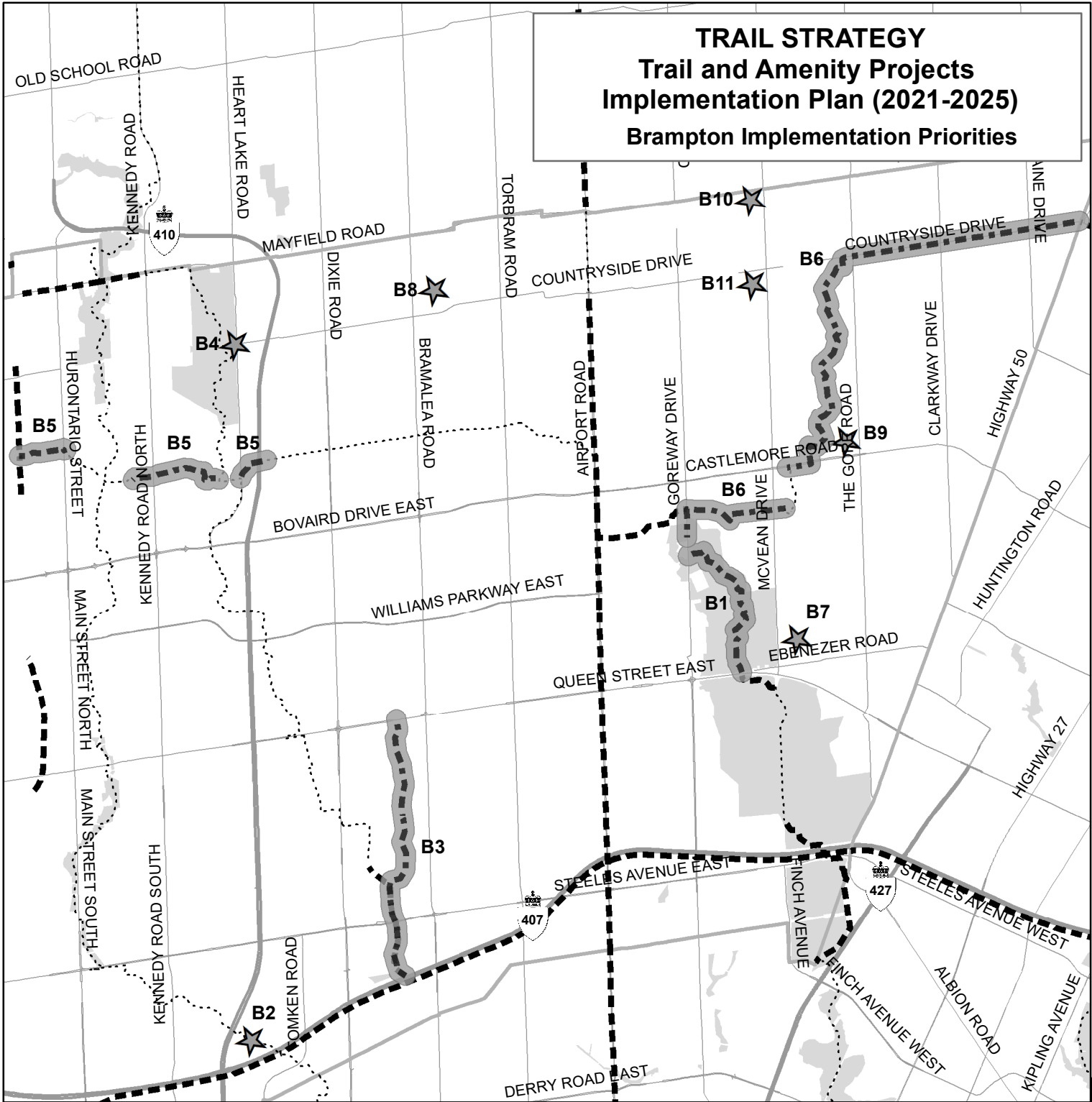
D DESIGN - Detailed Design, Tender Drawings

C CONSTRUCTION - Construction

TRAIL STRATEGY

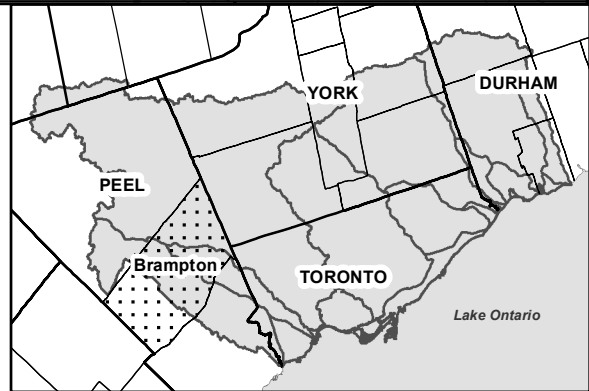
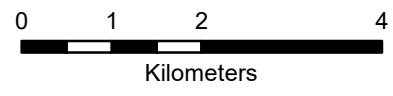
Trail and Amenity Projects Implementation Plan (2021-2025)

Brampton Implementation Priorities



Legend

- Trail Strategy: Conceptual Trail Network
- Trail Strategy: Existing Trail Network
- Implementation Plan Priority: Trail Alignment
- Implementation Plan Priority: Project Site
- Municipal Boundaries
- TRCA Property



Attachment 2 - Trail Strategy: Trail and Amenity Projects Implementation Plan 2021-2025

CITY OF PICKERING											
ID	PROJECT TITLE	PROJECT STATUS	PROJECT LEAD	TRCA SERVICE	PROJECT DESCRIPTION	ANTICIPATED SCHEDULE					
						2021	2022	2023	2024	2025	2026+
P1	Waterfront Trail Improvements - Bruce Handscomb Park to Elvira Court	Active Project. Funding required for Construction	Joint	Trail Planning, Trail Development, Implementation, Watershed Restoration	Existing Trail State of Good Repair. Safety enhancements to an existing watercourse crossing.	D					
P2	The Great Trail - Claremont Reroute	Active Project. Funding Required for Detailed Design, Construction.	TRCA	Trail Planning, Trail Development, Implementation	Proposed Trail Construction. 1.4km realignment of The Great Trail and a 1.9km accessible trail loop and parking area. The parking area will serve as a new entry point in to The Great Trail system. TCT interested in providing funding.						
P3	The Great Trail - Claremont to Westney	Active Project. Funding Required for Planning.	TRCA	Trail Planning, Trail Development, Implementation	Proposed Trail Construction. New trail in greenspace from Claremont Field Centre to Westney Road and on-road TCT re-alignment to EDH.						
P4	Seaton Trail - North Gap and South Gaps	Potential Project. Funding Required for Planning.	TBC	TBC	Proposed Trail Construction. Proposed trail in greenspace along Duffins Creek tributary.						
P5	Waterfront Trail – Marksbury Road to West Shore Boulevard	Potential Project. Under Review.	TBC	TBC	Existing Trail State of Good Repair. Shoreline erosion protection and possible trail realignment.						
P6	Waterfront Trail - Beachfront Park Reconstruction	Potential Project. Under Review.	TBC	TBC	TBC						
P7	Waterfront Trail - Duffins Marsh	Potential Project. Under Review.	TBC	TBC	TBC						
P8	The Meadoway - Gatineau	Active Project. Funding Required For Detailed Design and Construction	Municipality	TBC	Proposed Trail Construction. Durham is leading the development of a new trail in Hydro corridor.	P					
P9	Seaton Community Trail Network	Active Project. Funding Required for Design.	Municipality	TBC	Proposed Trail Construction. New neighbourhood connector trails and recreational trails within Seaton neighbourhood.						

ANTICIPATED SCHEDULE - LEGEND

P PLANNING - Project Scoping, Feasibility Study, Master Plan, EA

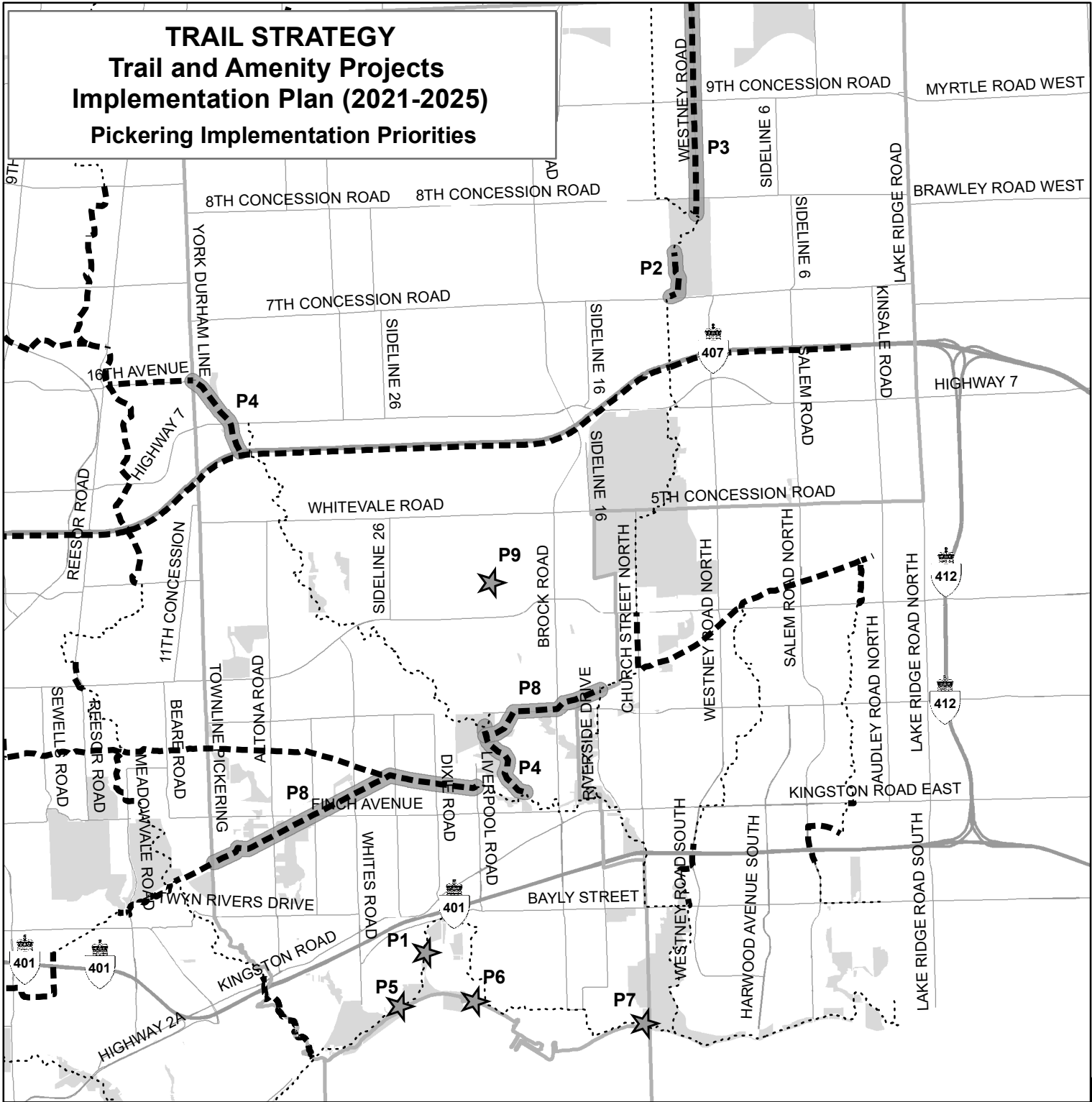
D DESIGN - Detailed Design, Tender Drawings

C CONSTRUCTION - Construction

TRAIL STRATEGY

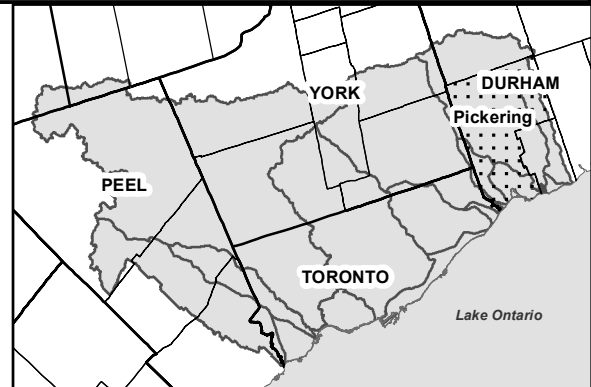
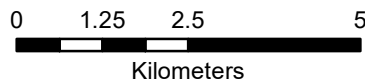
Trail and Amenity Projects Implementation Plan (2021-2025)

Pickering Implementation Priorities



Legend

- Trail Strategy: Conceptual Trail Network
- Trail Strategy: Existing Trail Network
- Implementation Plan Priorities: Trail Alignment
- Implementation Plan Priorities: Project Site
- Municipal Boundaries
- TRCA Property



Attachment 2 - Trail Strategy: Trail and Amenity Projects Implementation Plan 2021-2025

CITY OF RICHMOND HILL											
ID	PROJECT TITLE	PROJECT STATUS	PROJECT LEAD	TRCA SERVICE	PROJECT DESCRIPTION	ANTICIPATED SCHEDULE					
						2021	2022	2023	2024	2025	2026+
R1	Lake-to-Lake Trail - Leslie St from William Bell Parkway to 19th Avenue	Active Project. Funded.	Municipality	Permitting	Proposed Trail Construction. New multi-use pathway along Leslie Street.	C					
R2	Macleod Estate Trail Connection	Potential Project. Funding Required for Design	Joint	Trail Planning, Trail Development, Watershed Restoration, Implementation, Terrestrial Planting	Proposed Trail Construction. Proposed greenspace trail connection from the Macleod's Landing neighbourhood (Silver Maple Drive) to the ORCCR spine trail.		D				
R3	Lake-to-Lake Trail - Priority Spine #2 through Times Development	Active Project. Funding Required For Detailed Design and Construction.	Municipality	TBC	Proposed Trail Construction. New trail through upcoming Times development, through stormwater pond, and into greenspace near watercourse.	D				D	C
R4	Lake-to-Lake Trail - ORCCR to Bloomington	Potential Project. Funding Required for Planning.	Municipality	Permitting	Proposed Trail Construction. Multi-use pathway along Bayview Ave.						
R5	19th Avenue Trail	Active Project. Funded.	Municipality	Permitting	Proposed Trail Construction. Proposed on-road connection along 19th Avenue.		C				
R6	Oak Ridges Corridor Conservation Reserve Parking	Potential Project. Funding Required for Planning.	TBC	TBC	Existing Trail Amenity Upgrade. (1) New 30+ vehicular parking area just north of intersection of Bayview Ave./Stouffville Rd (on east side of Bayview Ave within IO land). (2) New 30+ vehicular parking area along Yonge Street near Bond Lake (within IO land).						
R7	Richmond Hill Connection - Priority Spine #1 - Segment from 16th Avenue to Richmond Hill Centre	Active Project. Funding Required For Detailed Design and Construction.	Municipality	TBC	Proposed Trail Construction. Proposed greenspace trail within CNR corridor from Langstaff Rd to Dovestone Park, and from Unity Park to Crosby Ave. Proposed on-road connections along Cedar Ave and Weldrick Road East.						D
R8	Oak Ridges Corridor Park Trail - Jefferson Forest connections to West Gormley development and Gormley GO	Potential Project. Funding Required for Planning.	TBC	TBC	Proposed Trail Construction. Proposed greenspace connections through ORCCR and West Gormley developments. Small proposed on-road connection along Leslie St.						
R9	Pipeline Trail	Active Project. Funding Required For Detailed Design and Construction.	Municipality	TBC	Proposed Trail Construction. Proposed greenspace connections within the pipeline corridor.						D
R10	New Trail Opportunity: 8905 Bathurst Street development beside Webster Park	Potential Project. Funding Required for Planning.	TBC	TBC	Proposed Trail Construction.						

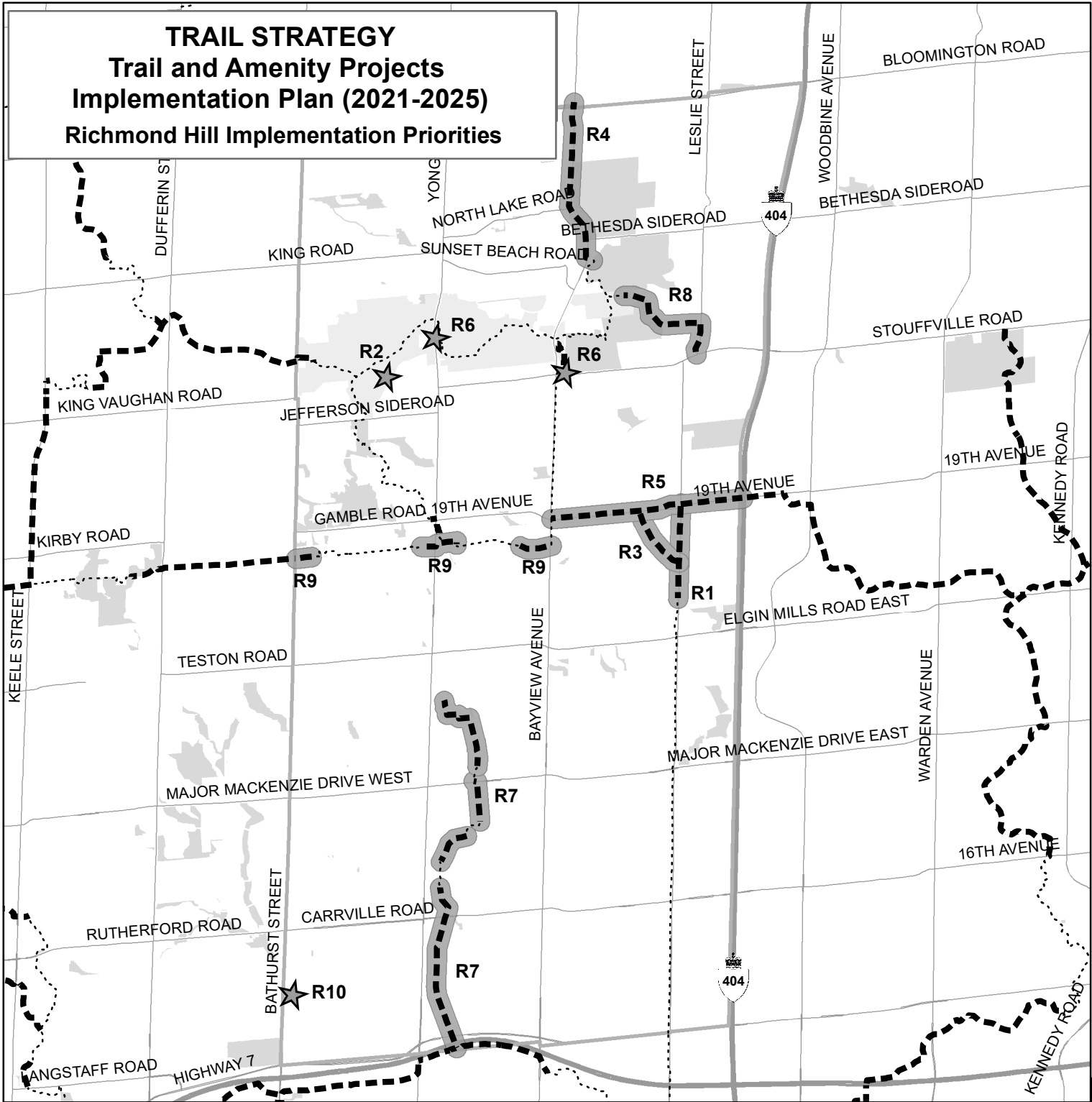
ANTICIPATED SCHEDULE - LEGEND

- P PLANNING - Project Scoping, Feasibility Study, Master Plan, EA
- D DESIGN - Detailed Design, Tender Drawings
- C CONSTRUCTION - Construction

TRAIL STRATEGY

Trail and Amenity Projects Implementation Plan (2021-2025)

Richmond Hill Implementation Priorities

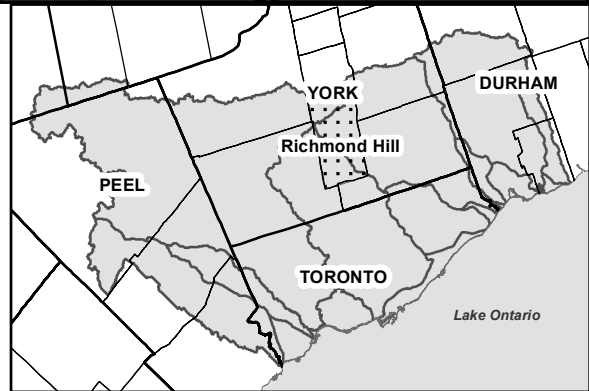
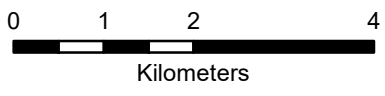


Legend

- Trail Strategy: Conceptual Trail Network
- Trail Strategy: Existing Trail Network
- Implementation Plan Priority: Trail Alignment
- Implementation Plan Priority: Project Site
- Municipal Boundaries
- Provincial Lands (TRCA-Managed)
- TRCA Property



Toronto and Region
Conservation
Authority



Attachment 2 - Trail Strategy: Trail and Amenity Projects Implementation Plan 2021-2025

CITY OF TORONTO											
ID	PROJECT TITLE	PROJECT STATUS	PROJECT LEAD	TRCA SERVICE	PROJECT DESCRIPTION	ANTICIPATED SCHEDULE					
						2021	2022	2023	2024	2025	2026+
T1	East Don Trail - Phase 1 and Phase 2	Active Project. Funded.	Joint	Trail Planning, Trail Development, Watershed Restoration, Implementation	Proposed Trail Construction. Proposed greenspace connection within Don Valley from Don Mills Road to Charles Sauriol CA.	C					
T2	Humber Trail - Mid-Humber Gap	Active Project. Funding Required For Detailed Design and Construction.	Joint	Trail Planning, Trail Development, Watershed Restoration, Implementation	Proposed Trail Construction. Proposed greenspace trail along Humber River, crossing CP rail line.	P	D	D			
T3	Lake to Lake Trail - Celestica - Leslie Connection	Active Project. Funded.	Municipality	Permitting	Proposed Trail Construction. multi-use trail along Leslie St and bridge.	D					
T4	Meadoway - Gatineau: Section 5 (The Ravines)	Active Project. Funding Required for Construction.	Joint	Trail Planning, Trail Development, Watershed Restoration, Implementation, Terrestrial Planting	Proposed Trail Construction. Multi-use trail within the Hydro corridor including a pedestrian bridge, seating and lookouts, a boardwalk, and wayfinding.	C	C				
T5	Meadoway - Gatineau: Section 6 (401 Eastern Entrance)	Active Project. Funding Required For Detailed Design and Construction.	Joint	Trail Planning, Trail Development, Watershed Restoration, Implementation, Terrestrial Planting	Proposed Trail Construction. Multi-use trail within the Hydro corridor including a pedestrian bridge, on-road section along Conlins Ave, and trail through UTSC campus. Potential to align with Eglinton LRT station.	D (P1)					
T6	Meadoway - Gatineau: Section 3 (Lawrence Ave Community Hub)	Active Project. Funding Required For Detailed Design and Construction.	Joint	Trail Planning, Trail Development, Watershed Restoration, Implementation, Terrestrial Planting	Proposed Trail Construction. Multi-use trail within the Hydro corridor including crossing over the GO line.	D (P1)					
T7	Meadoway - Gatineau: Bermondsey Rd. to Victoria Park Ave.	Potential Project. Funding Required for Planning.	Municipality	TBC	Proposed Trail Connection Multi-use trail within the Hydro Corridor from Bermondsey Ave. to Victoria Park.			P			
T8	Scarborough Waterfront Trail - West Segment (Brimley Road South)	Active Project. Funded.	Joint	Trail Planning, Trail Development, Implementation	Proposed Trail Construction. Multi-use trail along the east side of Brimley Road South, south of Barkdene Hills to Bluffer's Park.	D/C	C				
T9	Scarborough Waterfront Trail - West Segment (Shoreline from Bluffer's Park to Meadowcliffe and Multi-Use Trail)	Active Project. Funding Required for Construction.	Joint	Trail Planning, Trail Development, Watershed Restoration, Implementation, Terrestrial Planting	Proposed Trail Construction. Shoreline multi-use trail from Bluffer's Park to the Meadowcliffe headland-beach system, facilitated through land expansion (shoreline erosion protection feature expansion on the east side of Bluffer's Park and west side of the Meadowcliffe headland-beach system, allowing for Bluffer's Park sand beach expansion).	D	C	C	C	C	C
T10	Scarborough Waterfront Trail - Central Segment (Meadowcliffe to Guild Park and Gardens)	Active Project. Funding Required For Detailed Design and Construction.	Joint	Trail Planning, Trail Development, Watershed Restoration, Implementation, Terrestrial Planting	Proposed Trail Construction. Shoreline multi-use trail from Meadowcliffe headland-beach system to shoreline below Guild Parks and Gardens.		D	C	C	C	C

Attachment 2 - Trail Strategy: Trail and Amenity Projects Implementation Plan 2021-2025

CITY OF TORONTO											
ID	PROJECT TITLE	PROJECT STATUS	PROJECT LEAD	TRCA SERVICE	PROJECT DESCRIPTION	ANTICIPATED SCHEDULE					
						2021	2022	2023	2024	2025	2026+
T11	Scarborough Waterfront Trail - East Segment (Greyabbey Park to East Point Park)	Active Project. Funding Required For Detailed Design and Construction.	Joint	Trail Planning, Trail Development, Watershed Restoration, Implementation, Terrestrial Planting	Proposed Trail Construction. Shoreline multi-use trail connecting to top-of-bluffs.						D/C
T12	East Don Trail Phase 3	Potential Project. Funding Required for Planning.	TBC	TBC	Proposed Trail Construction. Trail in greenspace from Lawrence Ave to Betty Sutherland Trail Park.						
T13	Black Creek Trail (Northern Gap)	Potential Project. Funding Required for Planning.	TBC	TBC	Proposed Trail Construction. Proposed greenspace trail through Black Creek Pioneer Village.						
T14	Humber Trail - Connection south of Steeles Ave.	Potential Project. Funding Required for Planning.	TBC	TBC	Proposed Trail Construction. Proposed greenspace trails along Humber River.						
T15	West Don Trail (between G. Ross Lord Park and Lawrence Ave)	Potential Project. Funding Required for Planning.	TBC	TBC	Proposed Trail Construction. Proposed greenspace trail through West Don Parkland.						
T16	Meadoway - Finch: Yonge St Corridor	Active Project. Funding Required for Detailed Design and Construction.	Municipality	TBC	Proposed Trail Construction. New multi-use trail in Hydro corridor from Greenview to Willowdale.						
T17	Meadoway - Finch: Pharmacy to Birchmount	Active Project. Funded.	Municipality	TBC	Proposed Trail Construction. New multi-use trail in Hydro corridor from Pharmacy to Birchmount.	C					
T18	Meadoway - Warden	Potential Project. Funding Required for Planning.	Municipality	TBC	Proposed Trail Construction. New multi-use trail in Hydro corridor from Meadoway - Gatineau to Meadoway - Finch just west of Warden Ave.	P					
T19	Eglinton Avenue Trail - Jane to Weston	Active Project. Funded.	Municipality	TBC	Proposed Trail Construction. New multi-use trail along Eglinton Ave from Jane St to just west of Weston Rd.	P					
T20	Eglinton Avenue Trail - Black Creek to South of Beltline Trail	Active Project. Funded.	Municipality	TBC	Proposed Trail Construction. New multi-use pathway along Eglinton Ave constructed as part of Eglinton Crosstown LRT.		C				
T21	Morningside Park East Scarborough Storefront Trail Connection	Active Project. Funding Required for Construction.	Joint	Trail Planning, Trail Development, Watershed Restoration, Implementation	Proposed Trail Construction. 150 m by 2.5 m asphalt trail from 4010 Lawrence Ave East to the trail system in the flood plain.		C				
T22	Burke Brooke Boardwalk	Active Project. Funding Required for Construction.	Joint	Trail Planning, Trail Development	Existing Trail State of Good Repair. Trail improvements in the Burke Brook Ravine.		C				
T23	Thornccliffe Nature Trail	Active Project. Funding Required for Detailed Design and Construction.	Joint	Trail Planning, Trail Development, Watershed Restoration, Implementation	Proposed Trail Construction. Formalization of trails in Thornccliffe Park.		D				

Attachment 2 - Trail Strategy: Trail and Amenity Projects Implementation Plan 2021-2025

CITY OF TORONTO											
ID	PROJECT TITLE	PROJECT STATUS	PROJECT LEAD	TRCA SERVICE	PROJECT DESCRIPTION	ANTICIPATED SCHEDULE					
						2021	2022	2023	2024	2025	2026+
T24	Don Valley Brickworks Governors Bridge Ratepayers Association Lookout	Active Project. Funding Required for Construction.	Joint	Trail Planning, Trail Development	Existing Amenity State of Good Repair. New trail lookout.	D	C				
T25	Hanlan's Point Boardwalk	Active Project. Funding Required for Construction.	Joint	Trail Planning, Trail Development	Existing Trail - State of Good Repair. Boardwalk Replacement.	D	C				
T26	Cudmore Creek	Active Project. Funding Required for Construction.	Joint	Trail Planning, Trail Development	Proposed Amenity Construction. New trailhead feature and restored wetland area.	C					
T27	Don Mills Trail	Active Project. Funded.	Joint	Trail Planning, Watershed Restoration, Implementation, Terrestrial Planting	Proposed Amenity Construction. Restoration and Stair removal.	D					
T28	Rosedale Valley Multi-Use Path	Active Project. Funded.	Joint	Trail Planning, Trail Development	Existing Trail State of Good Repair. Multi-use trail upgrades along Rosedale Valley Road.	D	C				
T29	Beltline Trail (Moore to Heath)	Active Project. Funding Required for Construction.	Joint	Trail Planning, Trail Development	Existing Trail State of Good Repair. Trail improvements including a switchback.	C					
T30	Lambton Woods Pedestrian Bridge	Active Project. Funding Required for Construction.	Joint	Trail Planning, Trail Development	Existing Trail State of Good Repair. Pedestrian bridge replacement.	C					
T31	Bear Hill Park Trail Upgrades	Active Project. Funding Required For Detailed Design and Construction.	Joint	Trail Planning, Trail Development	Existing Trail State of Good Repair. Trail and amenity upgrades in Bear Hill Park.		D				
T32	South Mimico Trail	Active Project. Funded.	Joint	Trail Planning, Trail Development, Watershed Restoration, Implementation	Proposed Trail Construction. New trail connection on the east bank of Mimico Creek near the waterfront. Access agreements are necessary.	D					
T33	Williamson Ravine Trail	Active Project. Funding Required for EA.	Joint	Trail Planning	Proposed Trail Construction. TRCA to provide PM Services and Technical Study for potential new ravine trails.		P				
T34	West Toronto Railpath	Active Project. Funded.	Municipality	Watershed Restoration, Terrestrial Planting	Proposed Trail Construction. New trail within rail corridor near Dundas and Lansdowne.			C			
T35	Black Creek Trail - Wilson St Gap	Potential Project. Funding Required for Planning.	TBC	Trail Planning, Trail Development, Watershed Restoration, Implementation	Proposed Trail Construction. Proposed on-road trail trail along Wilson Ave and Jane St.						
T36	Meadoway - Finch: Norfinch Drive to Humber Trail	Active Project. Funded.	Municipality	TBC	Proposed Trail Construction. New multi-use pathway along Finch Ave constructed as part of Finch LRT.			C			

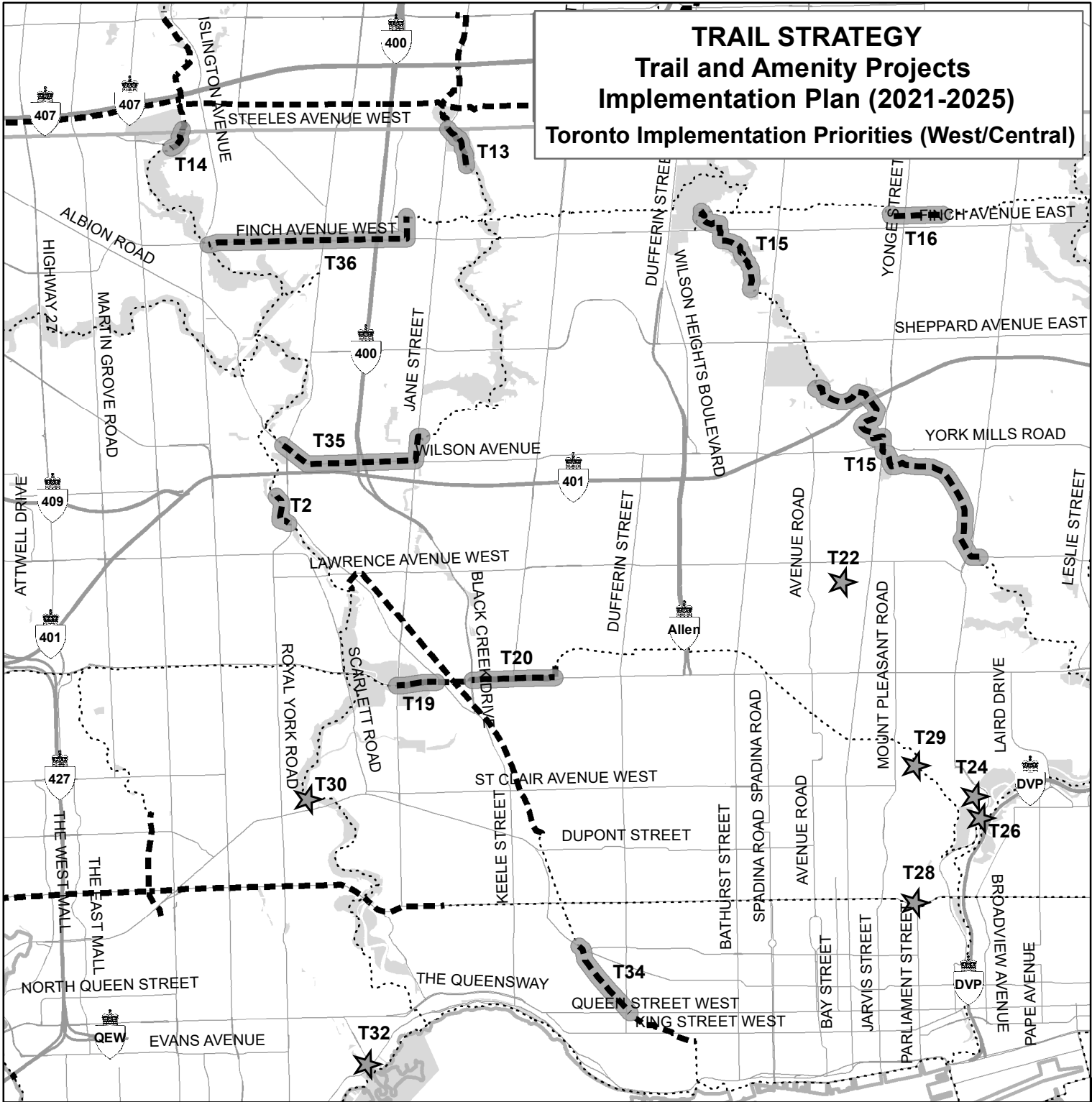
ANTICIPATED SCHEDULE - LEGEND

- P PLANNING - Project Scoping, Feasibility Study, Master Plan, EA
- D DESIGN - Detailed Design, Tender Drawings
- C CONSTRUCTION - Construction

TRAIL STRATEGY

Trail and Amenity Projects Implementation Plan (2021-2025)

Toronto Implementation Priorities (West/Central)

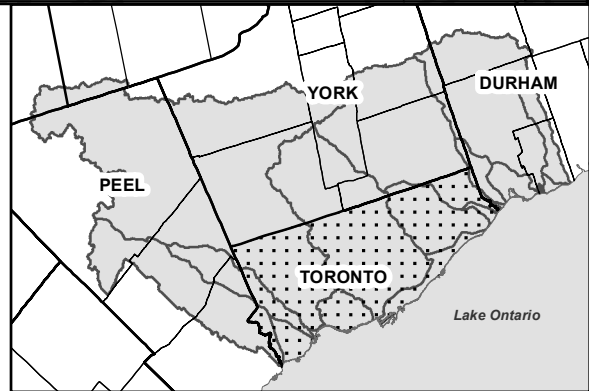


Legend

- Trail Strategy: Conceptual Trail Network
- Trail Strategy: Existing Trail Network
- Implementation Plan Priority: Trail Alignment
- Implementation Plan Priority: Project Site
- Municipal Boundaries
- TRCA Property

**Toronto and Region
Conservation
Authority**

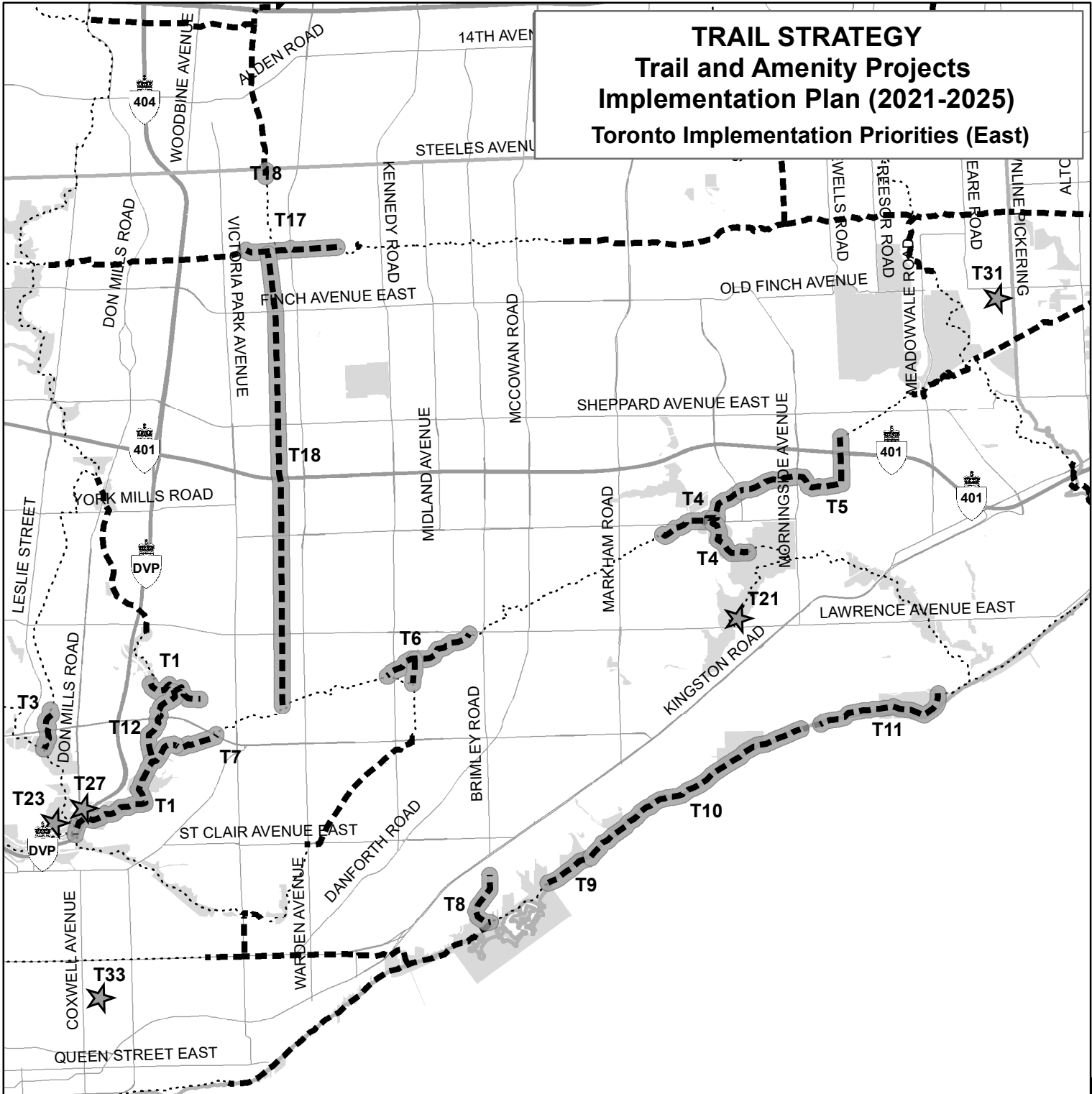
0 1 2 4
Kilometers








TRAIL STRATEGY

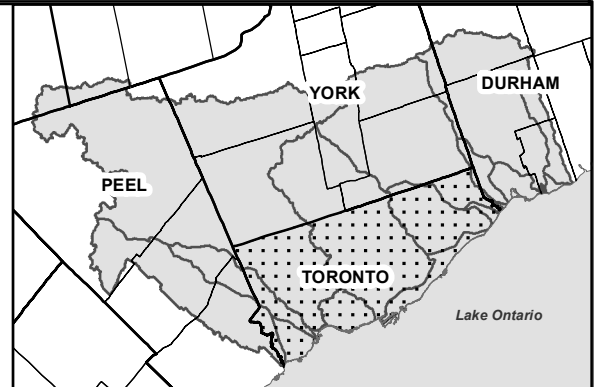
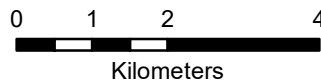
Trail and Amenity Projects Implementation Plan (2021-2025)

Toronto Implementation Priorities (East)



Legend

-  Trail Strategy: Conceptual Trail Network
-  Trail Strategy: Existing Trail Network
-  Implementation Plan Priority: Trail Alignment
-  Implementation Plan Priority: Project Site
-  Municipal Boundaries
-  TRCA Property



Attachment 2 - Trail Strategy: Trail and Amenity Projects Implementation Plan 2021-2025

TOWN OF UXBRIDGE												
ID	PROJECT TITLE	PROJECT STATUS	PROJECT LEAD	TRCA SERVICE	PROJECT DESCRIPTION	BUDGET	ANTICIPATED SCHEDULE					
							2021	2022	2023	2024	2025	2026+
U1	East Duffins Headwaters Trail Access Parking	Potential Project. Funding Required for Planning.	Municipality	TBC	Existing Trail - Proposed Amenity Infrastructure. Site selection, feasibility, design, and implementation of washroom improvements.	TBC	P					
U2	East Duffins Headwaters Trail Access Washrooms	Potential Project. Funding Required for Planning.	TBC	TBC	Existing Trail - Proposed Amenity Infrastructure. Site selection, feasibility, design, and implementation of parking capacity improvements.	TBC	P					

ANTICIPATED SCHEDULE - LEGEND

P PLANNING - Project Scoping, Feasibility Study, Master Plan, EA

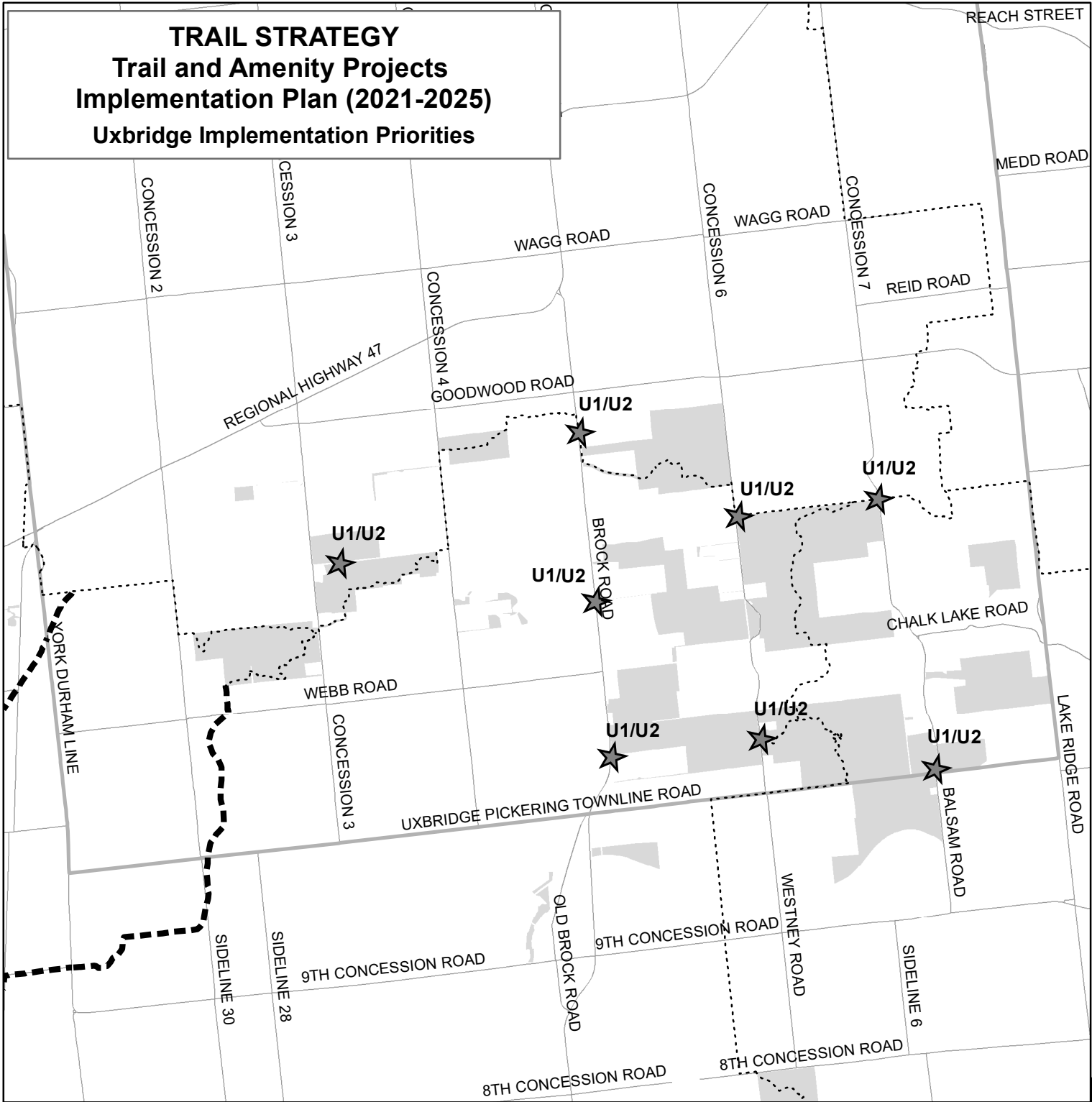
D DESIGN - Detailed Design, Tender Drawings

C CONSTRUCTION - Construction

TRAIL STRATEGY

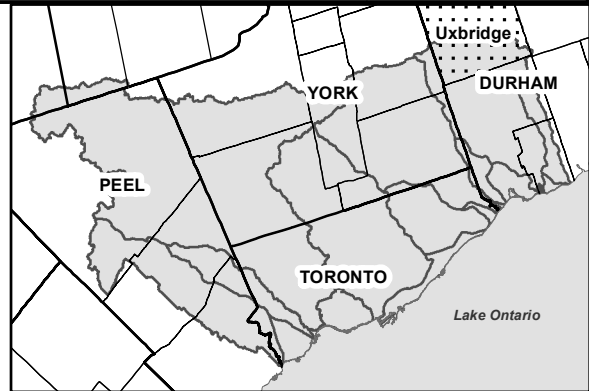
Trail and Amenity Projects Implementation Plan (2021-2025)

Uxbridge Implementation Priorities



Legend

-  Trail Strategy: Conceptual Trail Network
-  Trail Strategy: Existing Trail Network
-  Implementation Plan Priorities: Project Site
-  Municipal Boundaries
-  TRCA Property



Attachment 2 - Trail Strategy: Trail and Amenity Projects Implementation Plan 2021-2025

CITY OF VAUGHAN											
ID	PROJECT TITLE	PROJECT STATUS	PROJECT LEAD	TRCA SERVICE	PROJECT DESCRIPTION	ANTICIPATED SCHEDULE					
						2021	2022	2023	2024	2025	2026+
V1	Humber Trail - Nashville	Active Project. Funding Required for Phase 3 Planning, Detailed Design, Construction, along with Accessible Trail and Parking Area	TRCA	Watershed Restoration, Trail Planning, Trail Development, Trail Management, Hazard Management, Implementation	Proposed Trail Construction. 1 km accessible trail, parking area, and McEwen bridge replacement and trail. Phase 1 complete, Phase 2 under construction, Phase 3 agreements and funding required.	C					
V2	Humber Trail - Boyd	Potential Project. Funding Required for Detailed DDesign and Construction	Municipality	Trail Planning, Trail Development, Trail Management, Hazard Management, Implementation	Proposed Trail Construction. Trail in greenspace in Boyd CA and connection to Langstaff, bridge replacement.	D					
V3	Humber Trail - Riverwalk to HWY7	Active Project - Confirm with Vaughan what funding is needed for and what is covered in Phase 2A and Phase 2B	Municipality	Permitting	Proposed Trail Construction. Trail in greenspace near Humber River, City requires services from TRCA for permitting assistance, outreach. Phase 2A funding in place, Phase 2B subject to Council approval.	C	C				
V4	Humber Trail - South of Langstaff to Doctors Maclean and South of HWY7 to Steeles	Potential Project. Funding Required for Planning	TBC	TBC	Proposed Trail Construction. New greenspace trail near Humber River.						
V5	West Don Trail - McNaughton to Keele	Active Project. Funding Required For Detailed Design and Construction	Municipality	Permitting	Proposed Trail Construction. Primarily greenspace trail along Don River.	P	D	C	C	C	C
V6	West Don Trail - Langstaff Park Underpass	Active Project. Funding Required for Construction	Municipality	Permitting	Proposed Trail Construction. New trail crossing implementation.	C	C				
V7	West Don Trail - Langstaff Road Underpass	Active Project. Funding Required for Detailed Design and Construction	Municipality	Permitting	Proposed Trail Construction. New trail ROW crossing.	P	P				
V8	West Don Trail - McNaughton Trail Underpass	Active Project. Funding Required for Detailed Design and Construction	Municipality	Permitting	Proposed Trail Connection. Proposed multi-use pathway under McNaughton road along Bartley Smith Greenway.	P					
V9	West Don Trail - Bartley Smith Greenway Steeles Crossing	Potential Project. Funding Required for Planning	TBC	TBC	Proposed Trail Construction. New trail crossing - Requires discussion with Toronto.						
V10	East-West Humber Trail Connection - Block 55 Open Space	Potential Project. Funding Required for Planning	TBC	TBC	Proposed Trail Construction. East-west greenspace trail through the Block 55 open space lands generally along pipeline.				P	P	
V11	East-West Humber Trail Connection (Kirby Road)	Potential Project. Funding Required for Planning	TBC	TBC	Proposed Trail Construction. Proposed on-road trail connection along Kirby Road - Road EA required.						

Attachment 2 - Trail Strategy: Trail and Amenity Projects Implementation Plan 2021-2025

CITY OF VAUGHAN											
ID	PROJECT TITLE	PROJECT STATUS	PROJECT LEAD	TRCA SERVICE	PROJECT DESCRIPTION	ANTICIPATED SCHEDULE					
						2021	2022	2023	2024	2025	2026+
V12	Black Creek Trail - Vaughan Metropolitan Centre	Potential Project. Funding Required for Planning	TBC	TBC	Proposed Trail Construction. New greenspace and on-road trail.						
V13	Meadoway - South York Greenway	Active Project. Funding Required For Detailed Design and Construction	Municipality	TBC	Proposed Trail Construction. New trail within 407 corridor.	P					
V14	Block 51/52 local trail	Active Project. Funding Required For Detailed Design and Construction	Municipality	Permitting	Proposed Trail Construction. New greenspace trail within pipeline corridor.	P	D	C	C	C	C
V15	Pipeline Trail - Rail Crossing	Active Project. Funding Required For Detailed Design and Construction	Municipality	Permitting	Proposed Trail Construction. New trail crossing implementation	P	P	P			
V16	North Maple Regional Park Greenspace	Potential Project. Funding Required for Planning	Municipality	Permitting	Proposed Trail Construction. New greenspace trail connections.			P	P	C	C
V17	MacMillan Farm Connection	Active Project. Funding Required for Construction	Municipality	Permitting	Proposed Trail Construction. New trail within farm area.	P	D	C	C	C	C
V18	Jane St AT Cycletrack	Potential Project. Funding Required for Planning	TBC	TBC	Proposed Trail Construction. Proposed cycle track along Jane St from Teston to HWY 7.						
V19	Yonge Bathurst Rail Trail	Potential Project. Funding Required for Planning	TBC	TBC	Proposed Trail Construction. Trail south of rail corridor from Bathurst to Yonge.			P	P		
V20	Board of Trade	Potential Project. Funding Required for Planning	TBC	TBC	Proposed Trail Construction. Trail within golf course along Clarence Street near HWY 7, part of the Board of Trade development						

ANTICIPATED SCHEDULE - LEGEND

P PLANNING - Project Scoping, Feasibility Study, Master Plan, EA

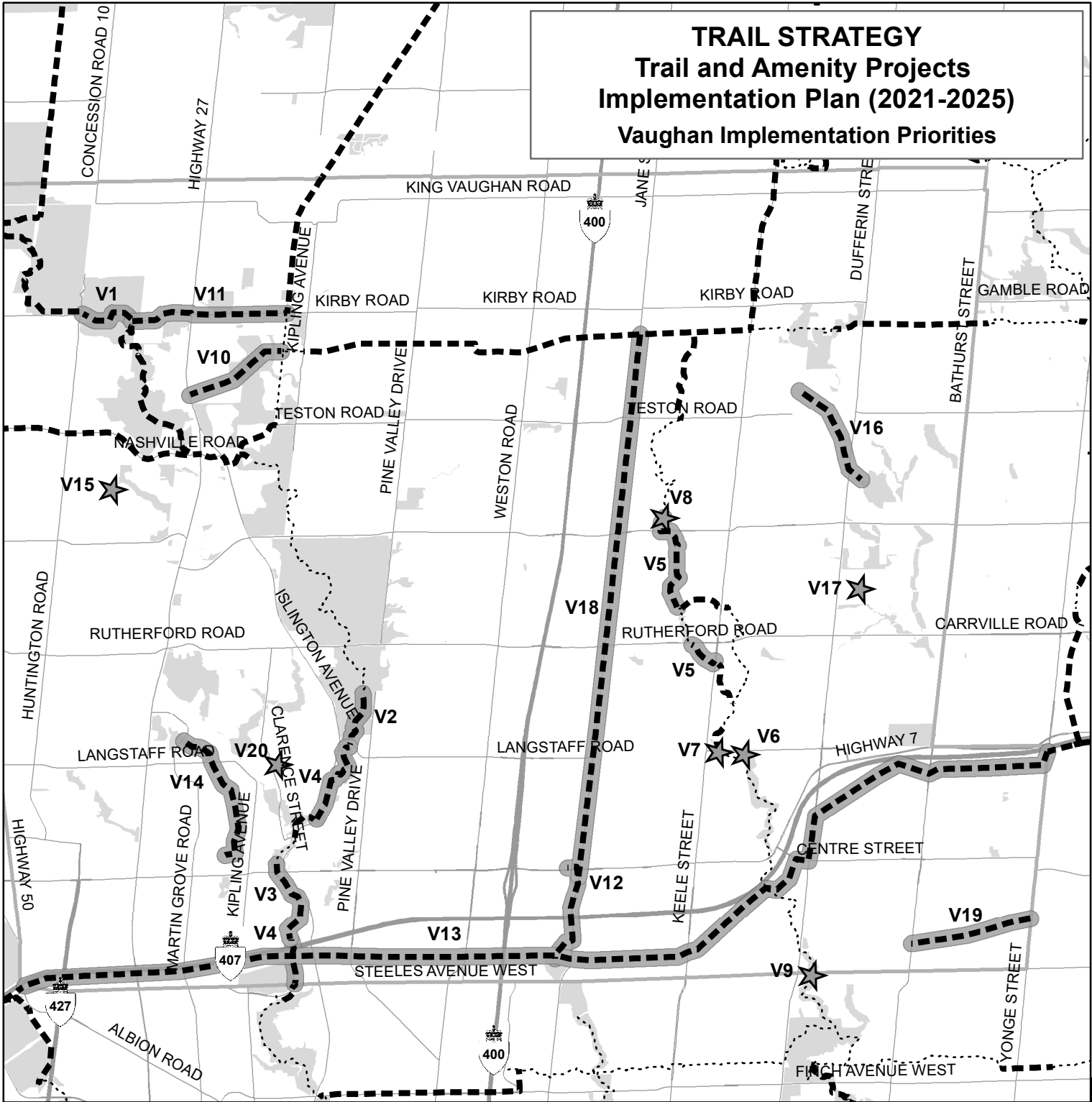
D DESIGN - Detailed Design, Tender Drawings

C CONSTRUCTION - Construction

TRAIL STRATEGY

Trail and Amenity Projects Implementation Plan (2021-2025)

Vaughan Implementation Priorities



Legend

- Trail Strategy: Conceptual Trail Network
- Trail Strategy: Existing Trail Network
- Implementation Plan Priority: Trail Alignment
- Implementation Plan Priority: Project Site
- Municipal Boundaries
- TRCA Property

**Toronto and Region
Conservation
Authority**

Kilometers

