






### Legend

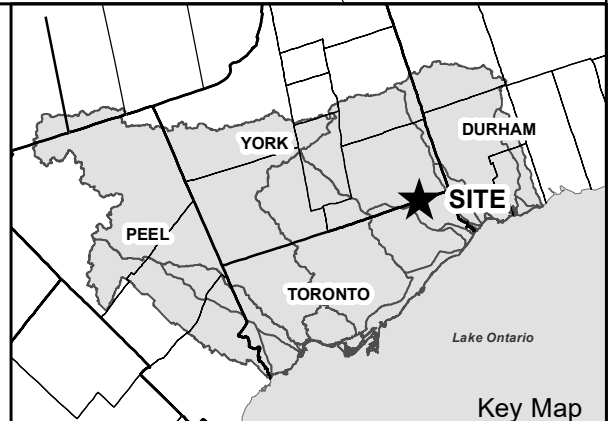
-  Lands to be Conveyed to Proponent
-  Watercourses
-  Floodline
-  TRCA Property
-  Parcel Assessment



Toronto and Region  
**Conservation**  
Authority



0 75 150  
Meters



Key Map