







DISPOSITION OF 805 & 809 ST. MARTINS DRIVE, PICKERING



Legend

-  Subject Properties
-  Local Municipal Boundary
-  Watersheds
-  Regulation Limit
-  Parcel Assessment
-  TRCA Property



0 0.01 0.02 0.04
Kilometers

