






 PIN 033170707  
 Parcel Ownership  
 Watercourse

**Slope by Percent Rise**

	0 - 10%
	10 - 33%
	33 - 50%
	50% - 100%
	100%+

**Disclaimer:**  
 The Data used to create this map was compiled from a variety sources & dates. TRCA. takes no responsibility for errors or omissions in the data and retains the right to make changes & corrections at anytime without notice. For further information about the data on this map, please contact the TRCA GIS Department (416) 661-6600.

May not be reproduced without permission.  
 This is not a plan of survey.

Produced by Toronto and Region Conservation Authority under Licence with the Ministry of Natural Resources  
 Orthophoto - 2019 First Base Solutions  
 Lidar - 2019 Airborne Imaging  
 © Queen's Printer for Ontario.