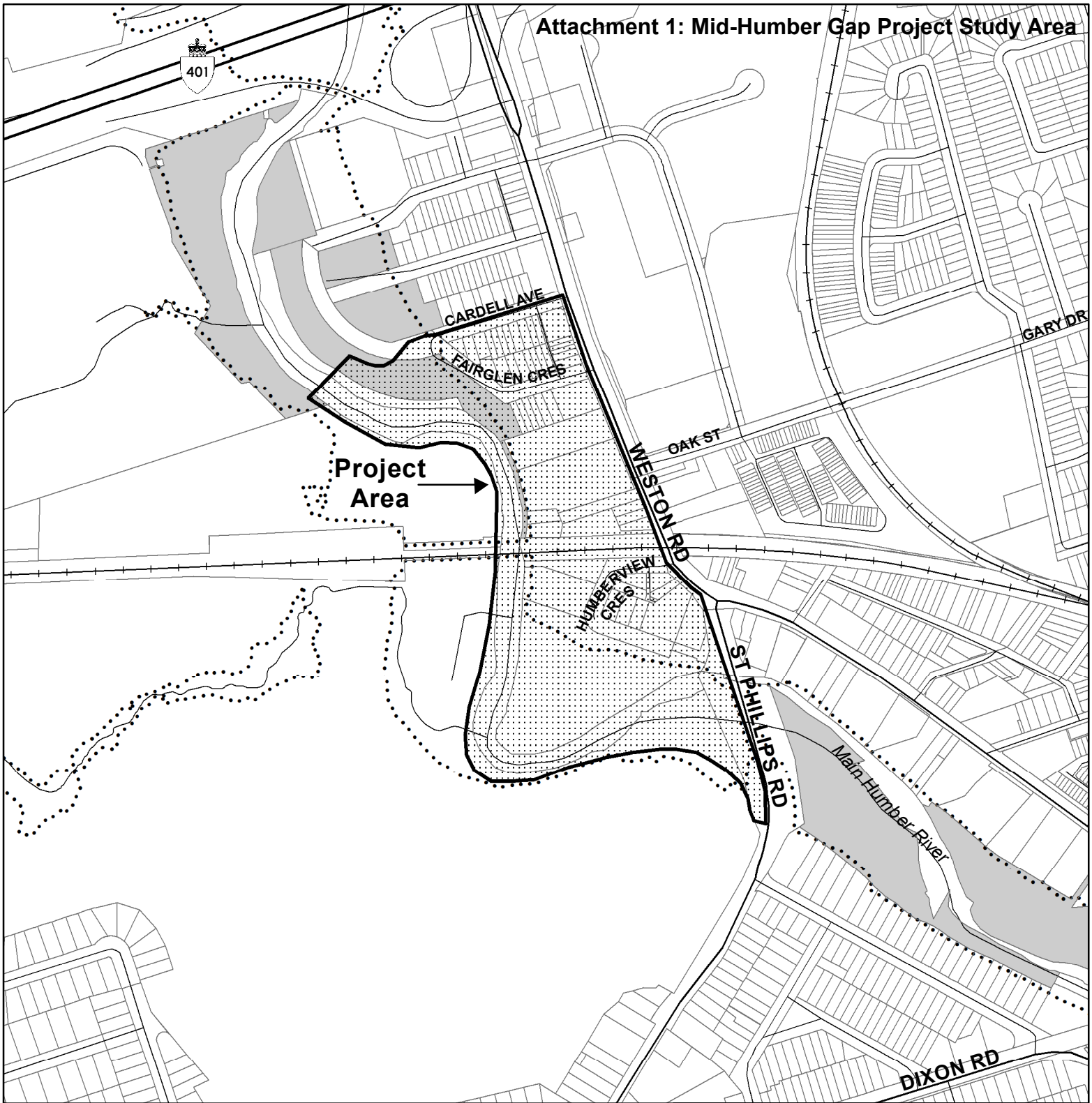






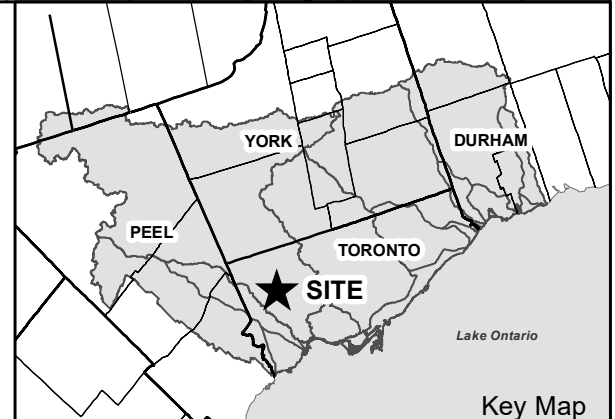


Attachment 1: Mid-Humber Gap Project Study Area



-  Project Area
-  Railway
-  Watercourse
-  Floodline
-  TRCA Property
-  Parcel Assessment



Key Map