








-  Subject Property
-  Parcel Owner
-  Watercourses
-  Floodline
-  Regulation Limit
-  TRCA Property
-  TRCA Managed Lands



0 200 400
m



Key Map