










Subject  
Property

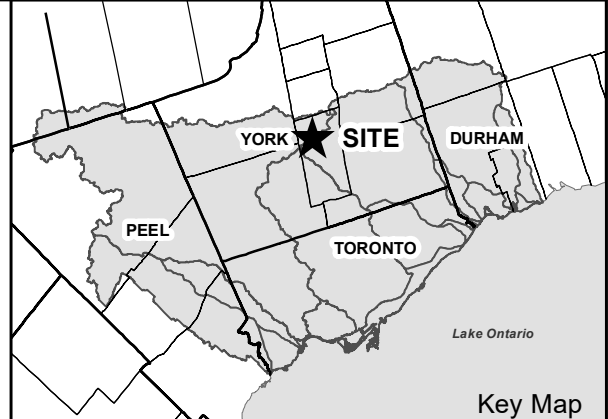
-  Subject Property
-  Watercourses
-  Floodline
-  Regulation Limit
-  TRCA Property
-  TRCA Managed
-  Parcel Assessment



Toronto and Region  
**Conservation**  
Authority



0 150 300  
m



Key Map