







Attachment 2: Orthophoto



-  Subject Property
-  Watercourses
-  Floodline
-  Regulation Limit
-  TRCA Property
-  Parcel Assessment



0 100 200 m



A scale bar showing distances of 0, 100, and 200 meters.

