









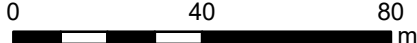


-  Trail Connection
-  Encroachment and Maintenance Agreement Area
-  Watercourses
-  Floodline
-  TRCA Property
-  Parcel Owner

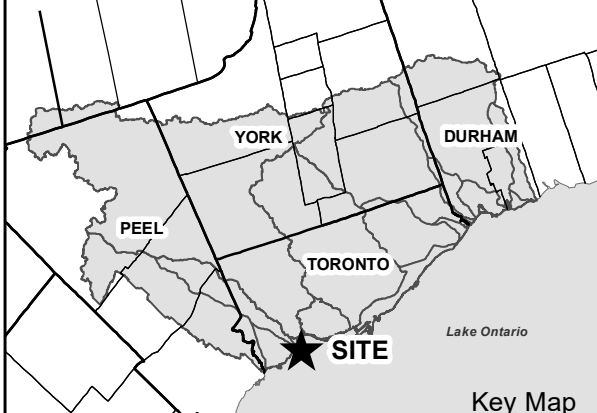


**Toronto and Region  
Conservation  
Authority**





0                      40                      80  
m



Key Map