





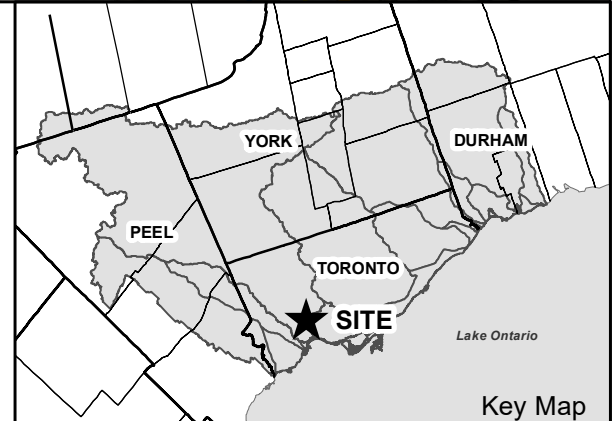
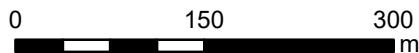




-  Project Area
-  Watercourses
-  Floodline
-  Regulation Limit
-  TRCA Property
-  Parcel Owner



Key Map