





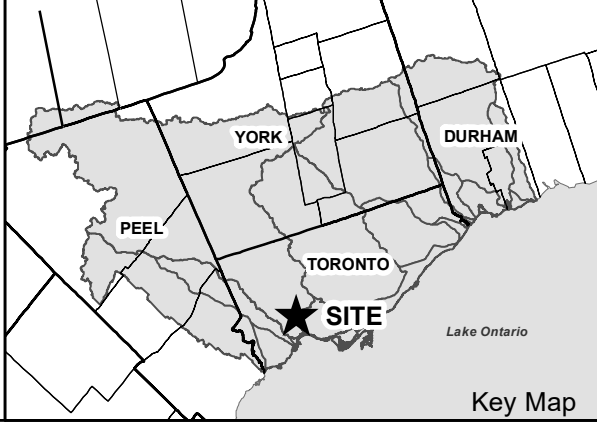
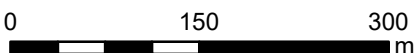


**Project Area**

Main Humber River

-  Project Area
-  Watercourse
-  Floodline
-  Regulation Limit
-  TRCA Property
-  Parcel Owner



Key Map