





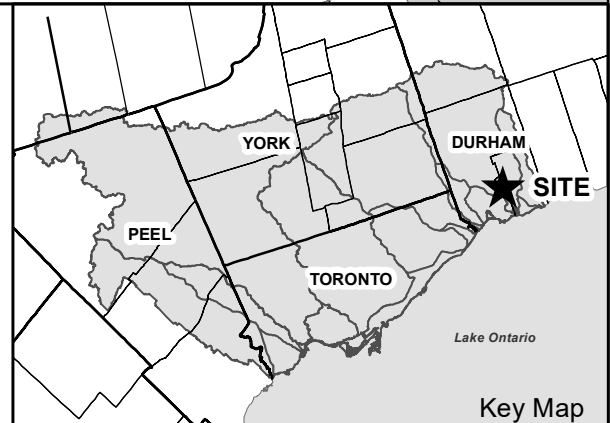


-  Subject Property
-  Watercourse
-  Floodline
-  Regulation Limit
-  TRCA Property
-  Parcel Assessment

 **Toronto and Region  
Conservation  
Authority**



0 75 150  
Meters



Key Map