









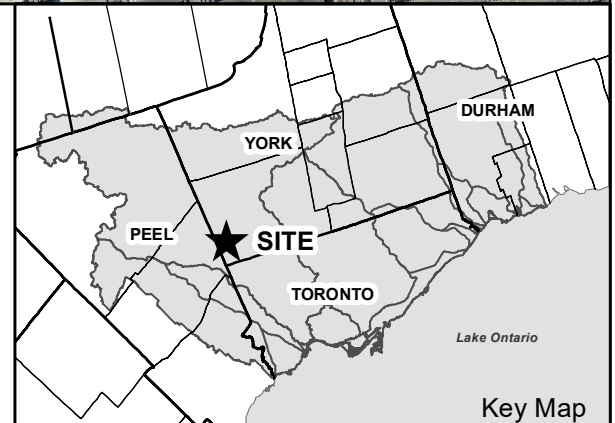
-  MTO 2015 Expropriation
-  Watercourses
-  Floodline
-  Regulation Limit
-  TRCA Property
-  Parcel Assessment



Toronto and Region
Conservation
Authority



0 200 400
Meters



Key Map