





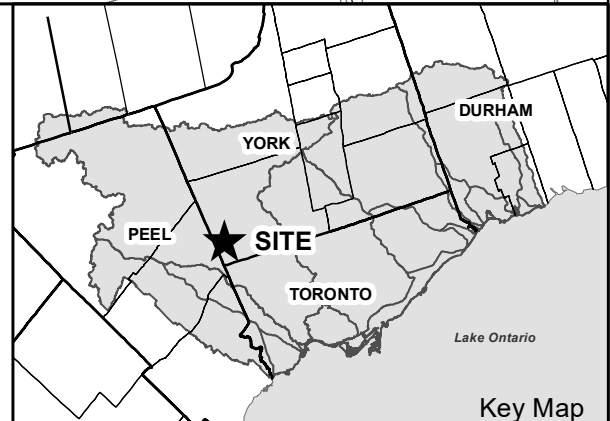


-  MTO 2015 Expropriation
-  Watercourse
-  Floodline
-  Regulation Limit
-  TRCA Property
-  Parcel Assessment

 **Toronto and Region  
Conservation  
Authority**



0 200 400  
Meters



Key Map