










-  Subject Property
-  Watercourses
-  Floodline
-  Crest of Slope
-  Regulation Limit
-  TRCA Property
-  Parcel Assessment

 **Toronto and Region
Conservation
Authority**



0 20 40
Meters

