







-  Subject_Property
-  Watercourse
-  Floodline
-  Regulation Limit
-  TRCA Property
-  Parcel Assessment

 **Toronto and Region
Conservation
Authority**



0 150 300
Meters

