







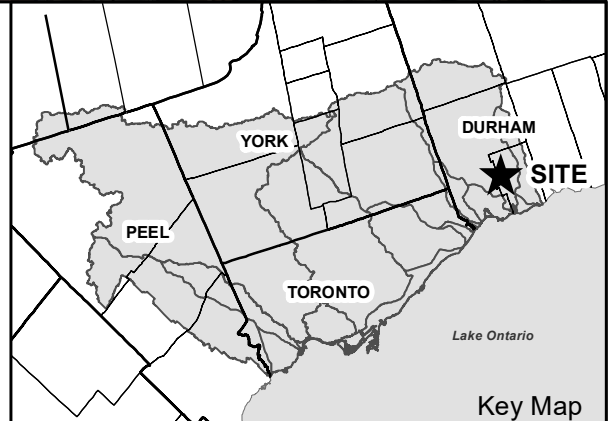


Legend

-  Subject Property
-  Permanent Easement
-  Watercourses
-  Floodline
-  TRCA Property
-  Parcel Assessment



0 40 80
Meters



Key Map