







Legend

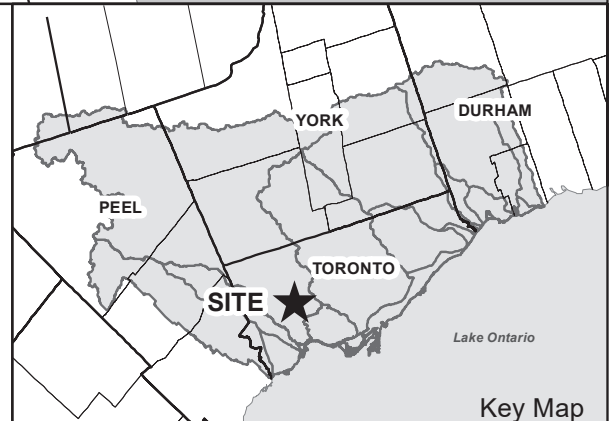
-  Subject Property
-  Watercourses
-  Floodline
-  Regulation Limit
-  TRCA Property
-  Parcel Assessment



Toronto and Region
Conservation
Authority



0 25 50
Meters



Key Map