






### Legend

-  Project Area
-  Watercourses
-  Floodline
-  TRCA Property
-  Parcel Assessment



Toronto and Region  
**Conservation**  
Authority



0 100 200 400  
Meters



Key Map