







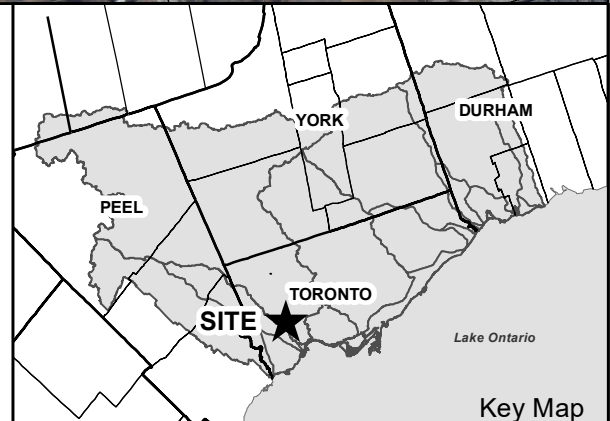


Legend

-  Subject Property
-  Watercourses
-  Floodline
-  Regulation Limit
-  TRCA Property
-  Parcel Assessment



0 37.5 75 150
Meters



Key Map