






Legend

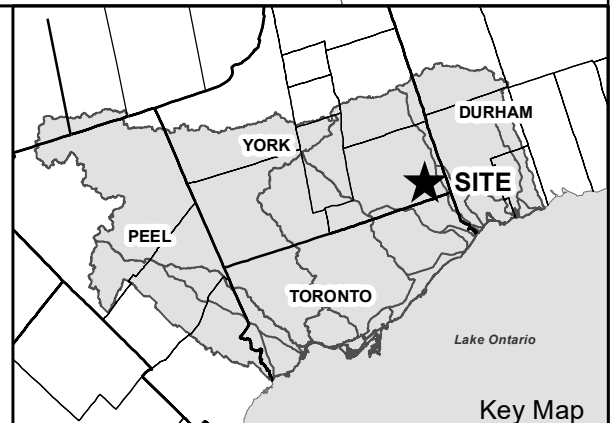
-  Subject Property
-  Watercourses
-  Floodline
-  TRCA Property
-  Parcel Assessment



Toronto and Region
Conservation
Authority



0 62.5 125 250
Meters



Key Map