




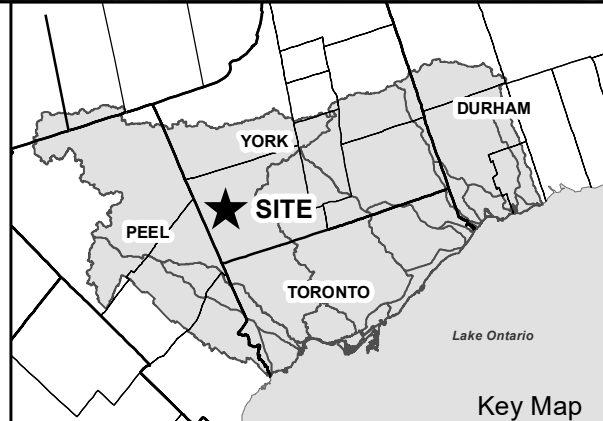



Attachment 1: Location of the subject lands



Legend

-  Requested Purchase
-  Parcel Assessment
-  Regulation Limit
-  TRCA Property
-  Watercourses



Key Map