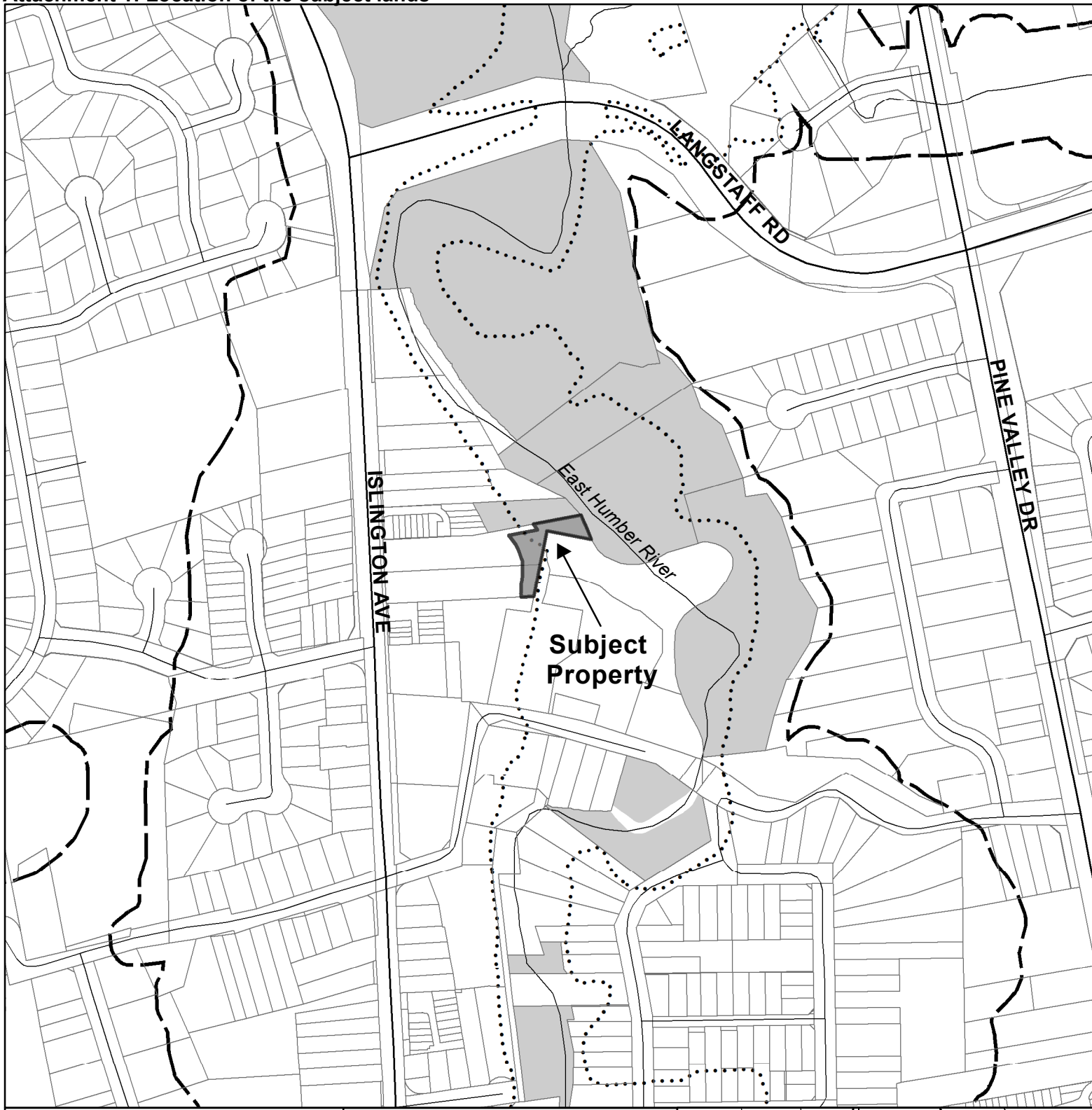








**Attachment 1: Location of the subject lands**



**Legend**

-  Subject Property
-  Parcel Assessment
-  Floodline
-  Regulation Limit
-  TRCA Property
-  Watercourses

