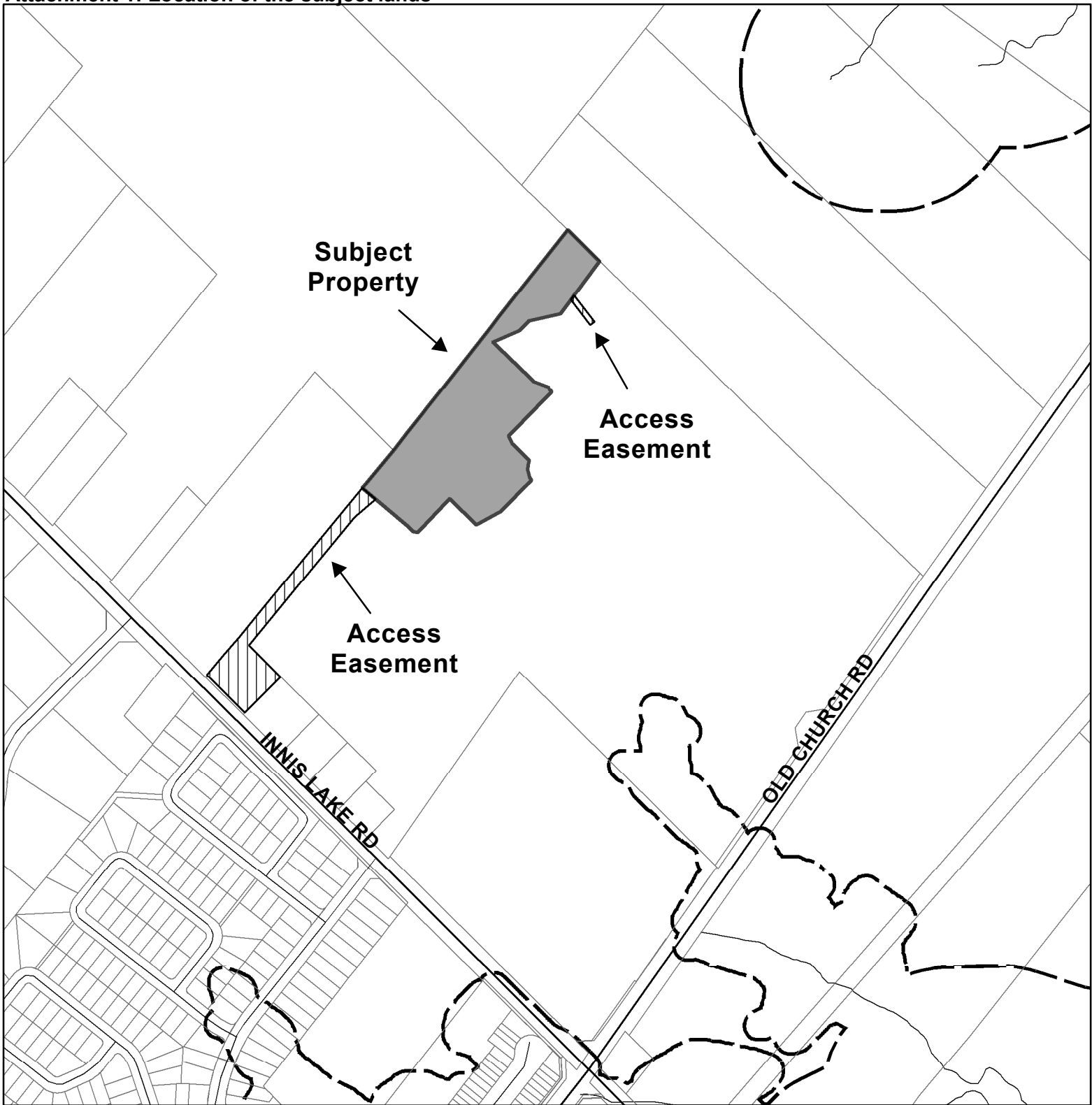








Attachment 1: Location of the subject lands

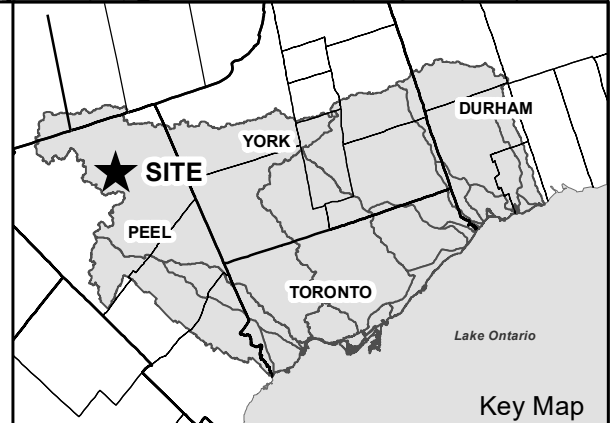



Legend

-  Subject Property
-  Access Easement
-  Watercourses
-  Floodline
-  Regulation Limit
-  Parcel Assessment



Toronto and Region
Conservation
for The Living City



Key Map