


















Toronto and Region
Conservation
for The Living City



Concept Plan: Greater Toronto Region Trail Network

DRAFT

-  Conceptual Trail
-  Existing Trail
-  Blue Trail
-  TRCA Jurisdiction
-  Roads
-  Transit Stops
-  Transit
-  Rivers
-  Waterbodies
-  Destinations
-  TRCA Property
-  Rouge Natural Urban Park
-  Greenspace
-  Greenbelt Boundary
-  Municipal Boundary
-  Lake Ontario

02.5510

km

Date: June 2018

Created by: TRCA Information Services/Information Technologies

Disclaimer:

The Data used to create this map was compiled from a variety of sources & dates. The TRCA takes no responsibility for errors or omissions in the data and retains the right to make changes & corrections at anytime without notice. For further information about the data on this map, please contact the TRCA GIS Department. (416) 661-6600. © Parks Canada