










-  Watercourse
-  Parcel Assessment
-  Floodline
-  Regulation Area 2024
-  TRCA Property
-  Disposition

 **Toronto and Region  
Conservation  
Authority**



0      25      50  
 m

