









-  Conveyance Land
-  TRCA Ownership
-  Floodline
-  Crest of Slope
-  Regulated Area 2023
-  Parcel Assessment



0 30 60
m

