











-  Proposed Easement
-  Existing Easement
-  Floodline
-  Regulated Area 2023
-  TRCA Property
-  Parcel Assessment



Toronto and Region
Conservation
Authority



0 25 50
m

