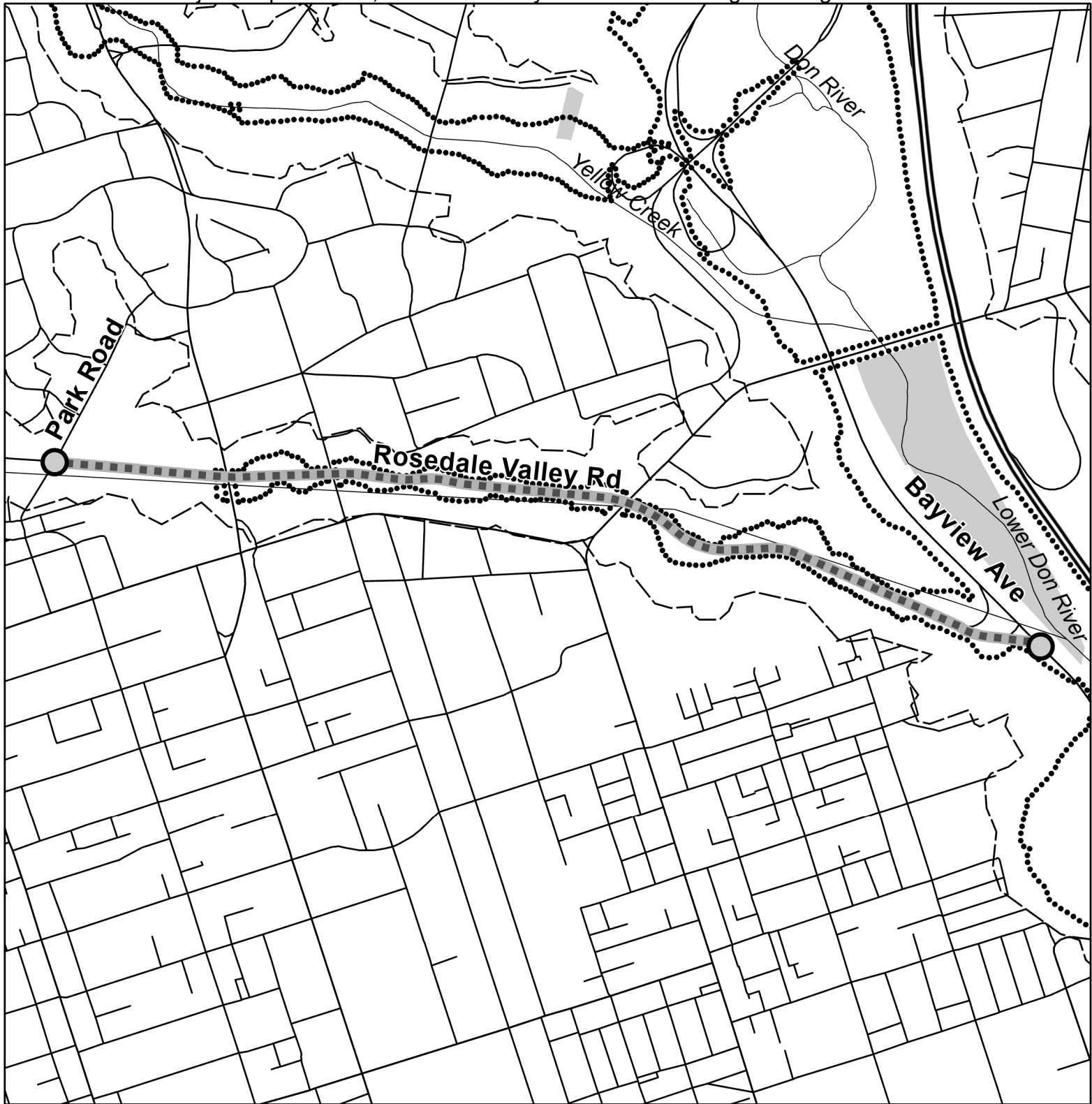









Attachment 1: Project Map Location; Rosedale Valley Drive MUT Existing Trail Alignment



-  Watercourse
-  TRCA Property
-  Floodline
-  Regulated Area 2023
-  Existing Trail Alignment and Work Area
-  Planned Trail Crossing at Intersections


**Toronto and Region Conservation Authority**

