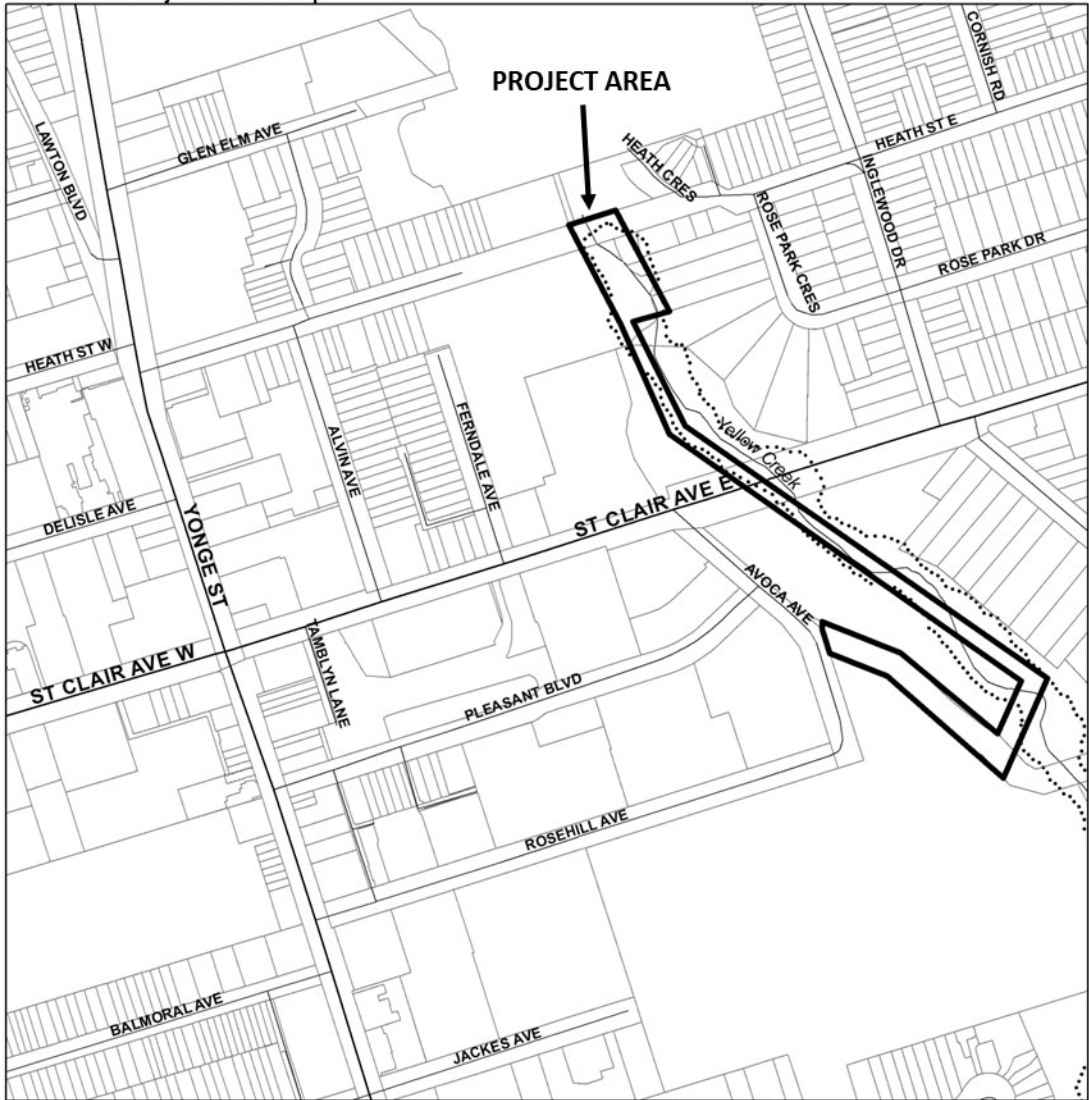







Attachment 1: Project Location Map



-  Project Area
-  Watercourse
-  Floodline
-  TRCA Property
-  Parcel Assessment

