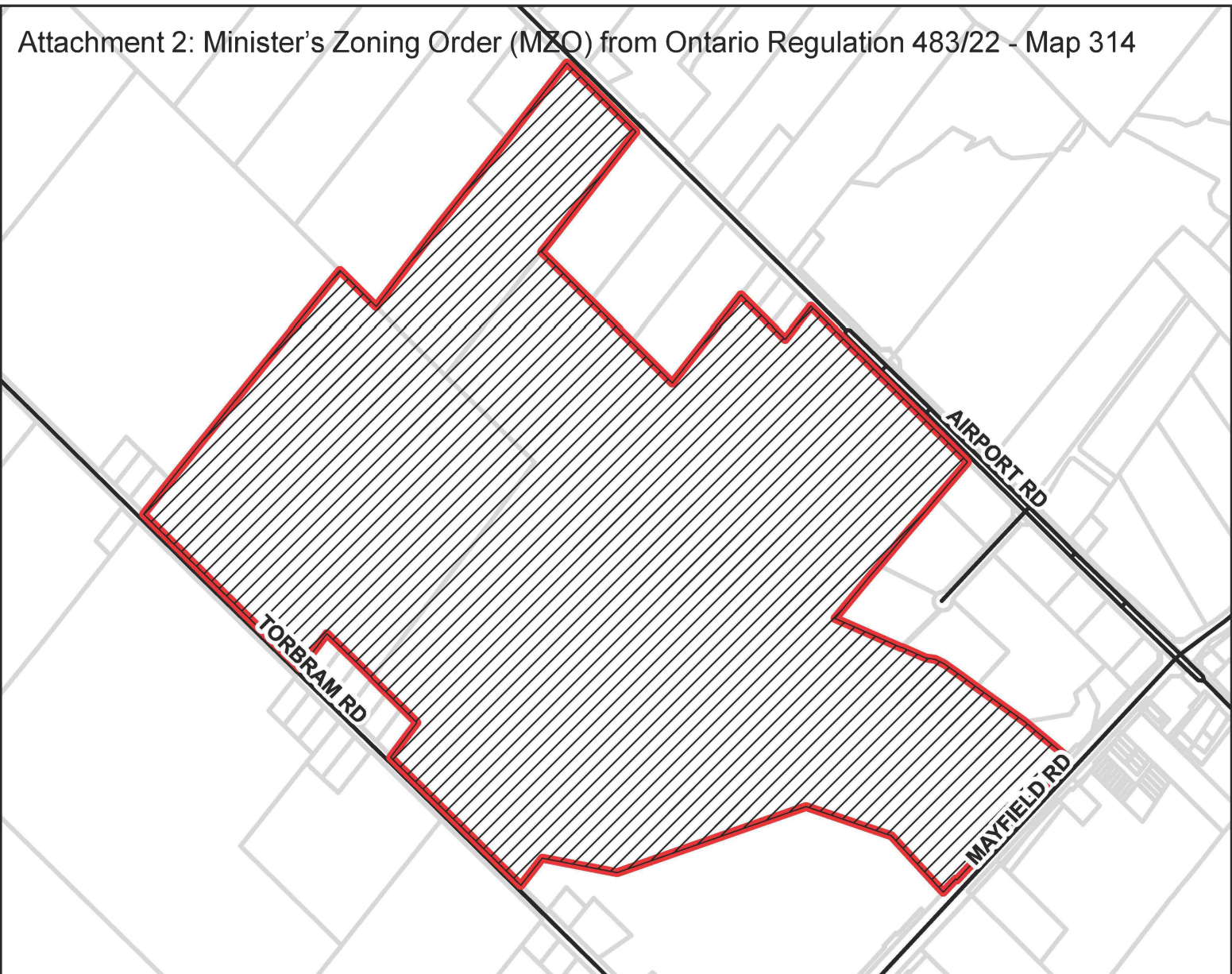


Part of Lots 17-20 and the Road Allowance Between Lots 17 and 18, Concession 6, East of Hurontario Street, (Chinguacousy), Town of Caledon, Regional Municipality of Peel

Attachment 2: Minister's Zoning Order (MZO) from Ontario Regulation 483/22 - Map 314



MAP NO. 314





Map filed at the office of the Ontario Ministry of Municipal Affairs and Housing, 777 Bay St., Toronto, Ontario, Planning Act

Ontario Regulation: 483/22

Date: September 9, 2022

Original Signed By: Minister of Municipal Affairs and Housing

LEGEND

-  Roads
-  Lands Subject to Zoning Order
-  Parcels
-  Prestige Industrial Zone



Map North (Degrees): 0°

0 100 200 400

Metres

1 cm equals 130 metres

Map Description:

The map represents no. 314 referred to in a Minister's Zoning Order. It shows lands located in, Part of Lots 17-20 and the Road Allowance Between Lots 17 and 18, Concession 6, East of Hurontario Street, (Chinguacousy), Town of Caledon, Regional Municipality of Peel. We are committed to providing accessible customer service (<https://www.ontario.ca/page/accessible-customer-service-policy>). On request, we can arrange for accessible formats and communications supports. Please contact MMAH by email (mininfo@ontario.ca) for regulation details.

THIS IS NOT A PLAN OF SURVEY

Information provided by the Ministry of Municipal Affairs and Housing, under licence with the Ministry of Natural Resources and Forestry. © 2022, Queen's Printer for Ontario.

