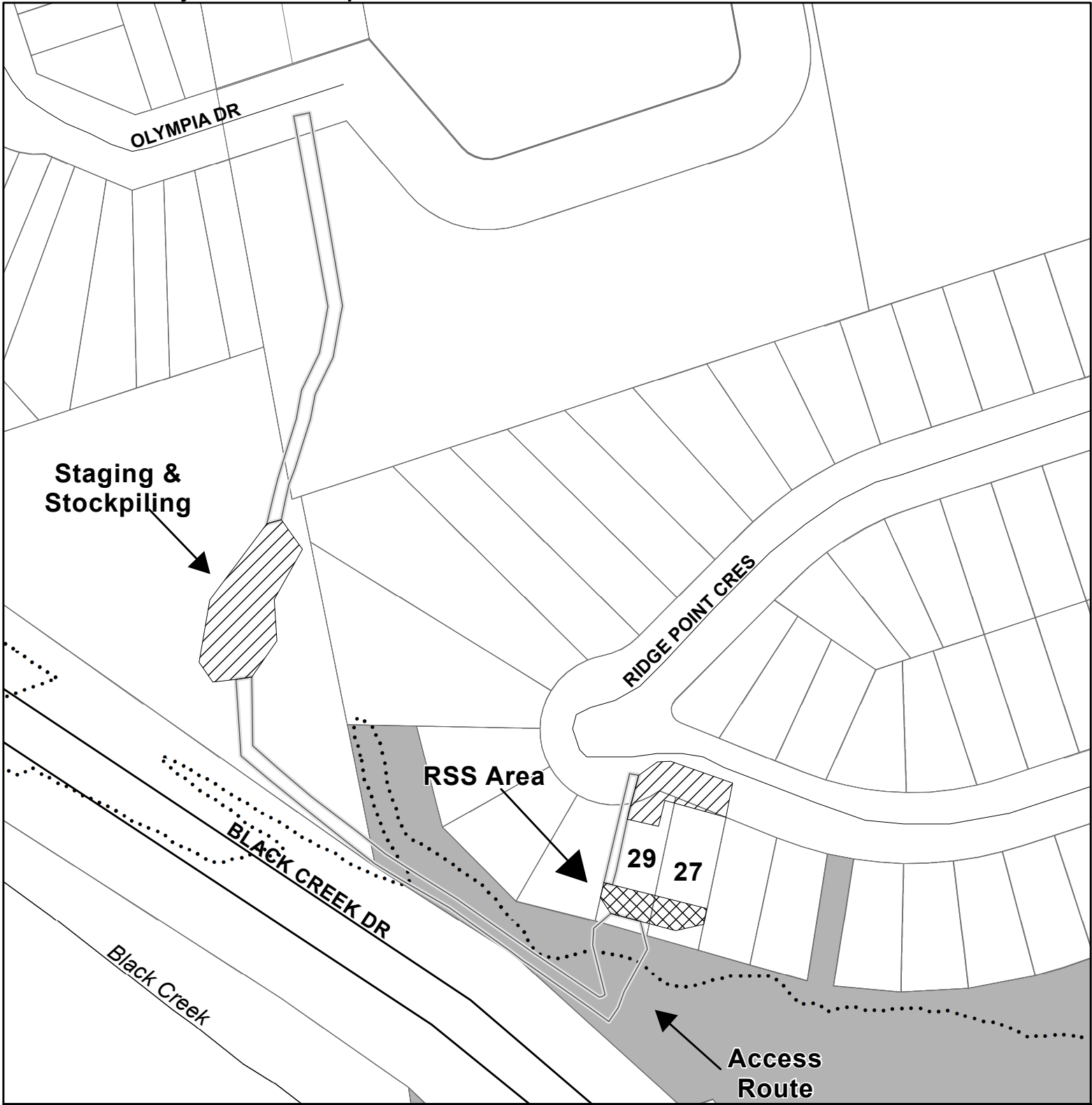









Attachment 2: Project Location Map



-  RSS Area
-  Staging & Stockpiling
-  Access Route
-  Watercourse
-  Floodline
-  TRCA Property
-  Parcel Assessment

