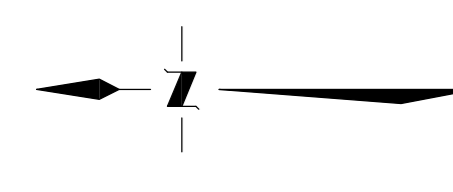
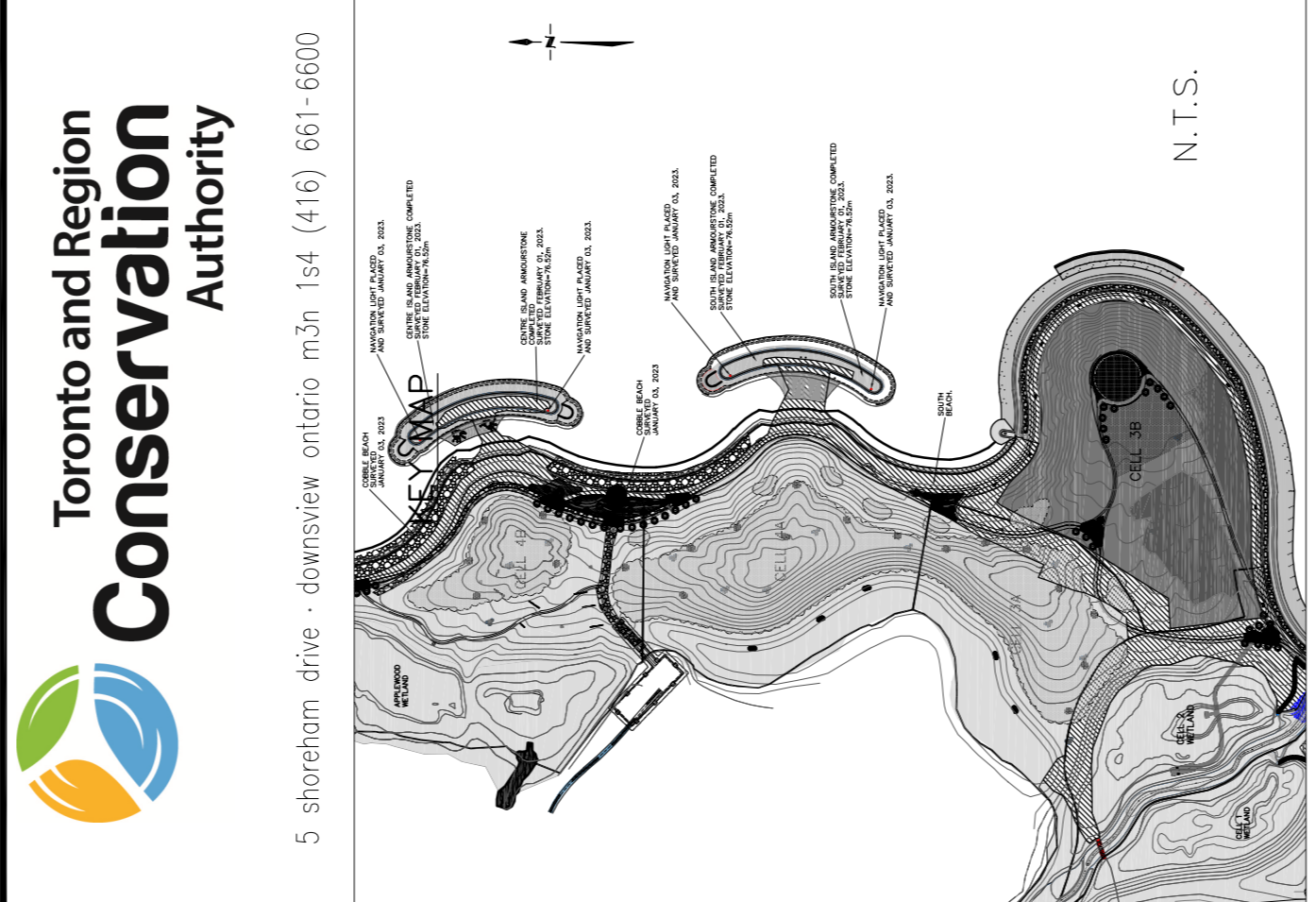
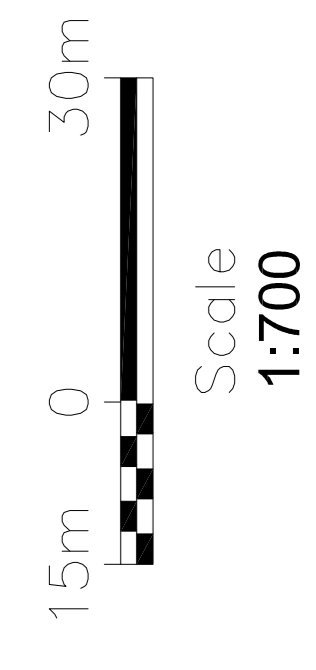


Attachment 1- Monthly Progress Update January 2023



	ISLAND CAP STONE COMPLETE
	TOP SOIL COMPLETED-TO DATE
	REGION OF PEEL FILL MATERIAL
	RUBBLE FILL MATERIAL
	COBBLE BEACH TO DATE



N.T.S.
DRAWING AND DESIGN INFORMATION (AREA) IS NOT VALID FOR INFORMATION SHOWN ON THIS DRAWING. PLEASE CONTACT BCKA BEFORE REPRODUCING, ALTERING, OR USING THE INFORMATION CONTAINED IN THIS DRAWING IN WHOLE OR IN PART.

- NOTES**
1. VERTICAL CONTROL IS IN METERS (GSD). ELEVATIONS HAVE BEEN DERIVED FROM CITY OF TORONTO BENCH MARK No.12519670001-1. HORIZONTAL CONTROL IS IN FT UTM (NAD83). COORDINATES HAVE BEEN DERIVED FROM CITY OF TORONTO HCN No. 02019820053 AND 02019820052.
 2. CONTOUR INTERVAL IS 0.25 METERS.

LEGEND

ISSUED / REVISIONS			
NO.	DATE	DESCRIPTION	APP'D.
1	FEB/03/22	MONTHLY UPDATE SURVEY ADDED-T.WHEELER	
2			
3			
4			
5			
6			
7			
8			
9			
10			
11			
12			

PROJECT TITLE
**JIM TOVEY
LAKEVIEW CONSERVATION
AREA**

DRAWING TITLE
**PROGRESS UPDATE
SOUTH BEACH**

DRAWING NO. FILE NO. REV.
F 1387-Progress-2022 AutoCAD F1387-Progress.dwg
DATE FEB/03/2023 SCALE 1:700