




 Subject Property


 Watercourse

 Floodline

 TRCA Property

 Parcel Assessment

 **Toronto and Region
Conservation
Authority**



0 100 200 m

