







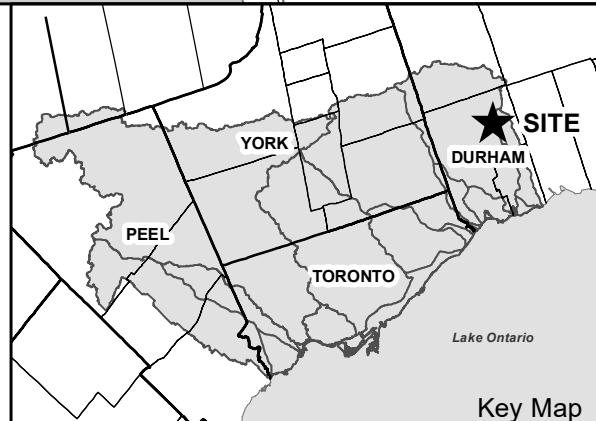
-  Lease Area
-  Watercourse
-  Floodline
-  TRCA Property
-  Parcel Assessment



0 100 200 m



A scale bar with markings for 0, 100, and 200 meters.



Key Map