



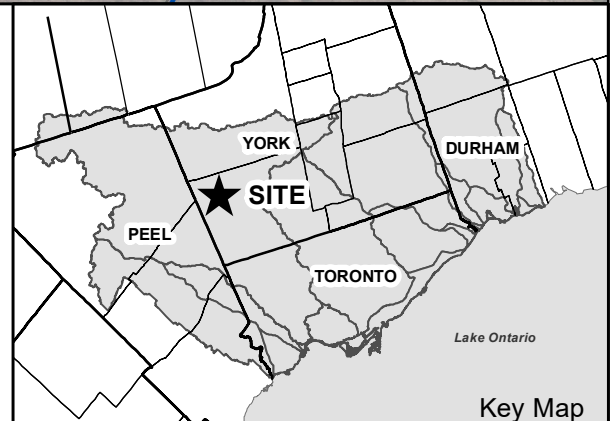




- Access Route
-  Lease Area
-  Watercourses
-  TRCA Property
-  Parcel Assessment



0 125 250  
m



Key Map