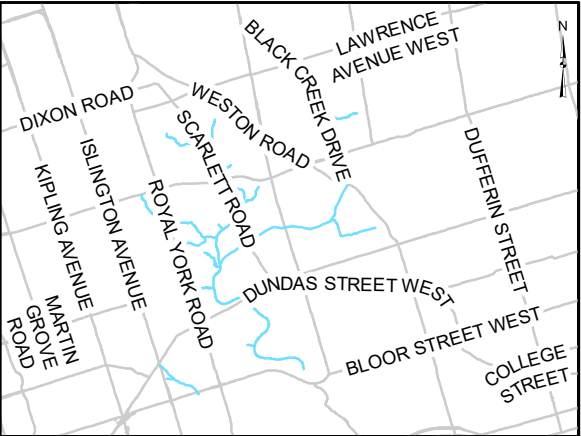
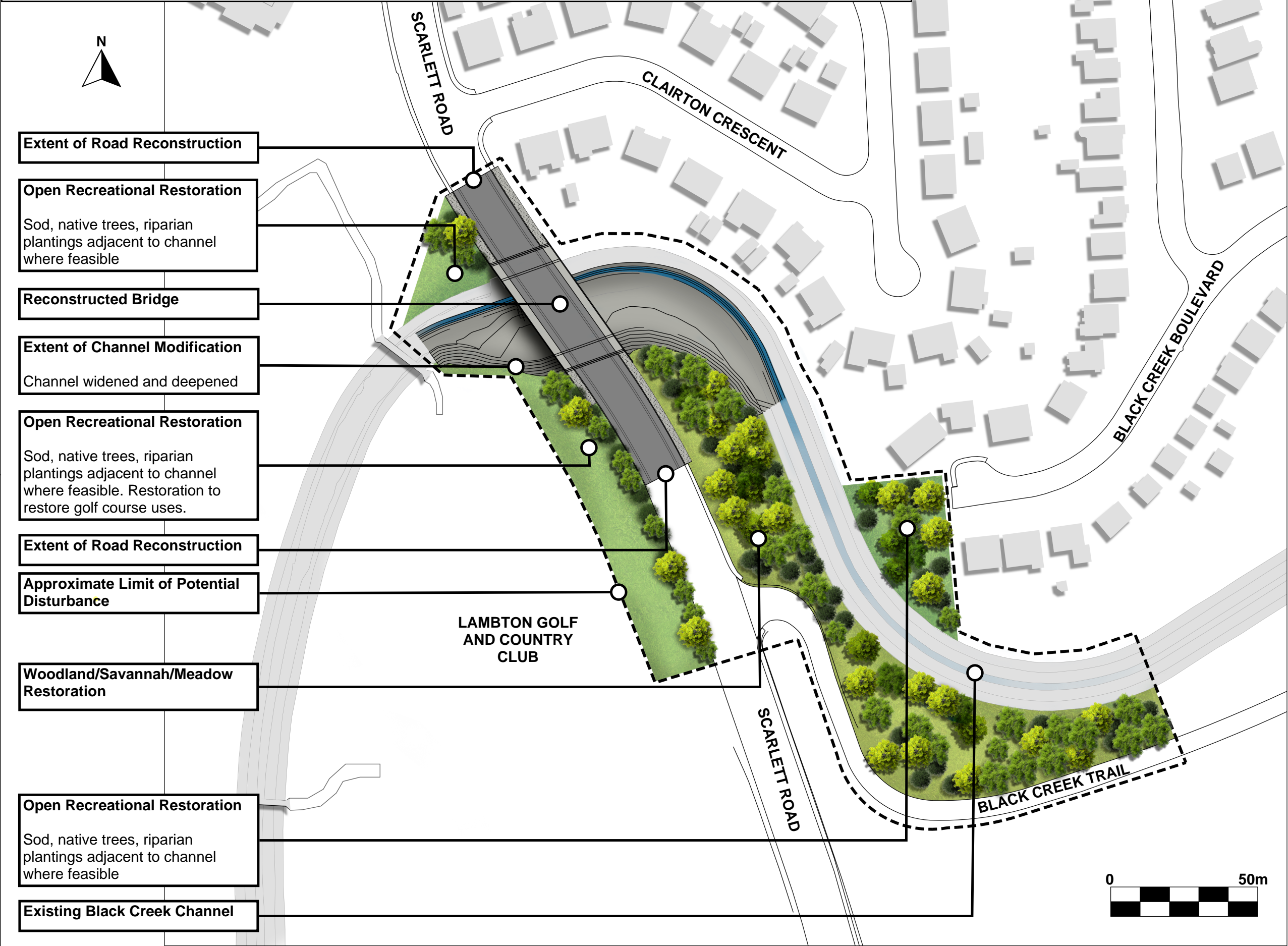




# Attachment 4: Preferred Design - Black Creek at Scarlett Road



Not to Scale

Datum: Sources: Toronto and Region Conservation Authority  
City of Toronto



**Matrix Solutions Inc.**  
ENVIRONMENT & ENGINEERING

**Rockcliffe Riverine Flood Mitigation  
Municipal Class Environmental Assessment**

**Scarlett Rd Bridge Replacement and Black Creek  
Channel Modification - Conceptual Plan**

Project No.:	202179500	<b>4</b>
Date:	June 2022	

Map location: G:\2020\202179500\mxd\ Template\Blank Template for Non GIS Figures.mxd  
User: Sheale Date saved: 6/7/2022 11:24:07 AM