







-  Lease Area
-  Watercourses
-  Floodline
-  TRCA Property
-  Parcel Assessment



0 125 250 m



A horizontal scale bar with markings at 0, 125, and 250 meters.

