







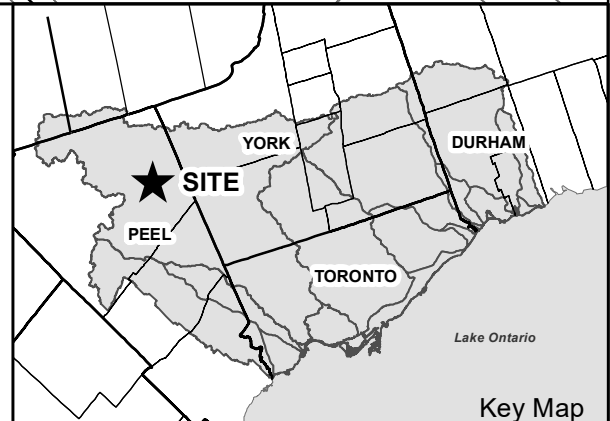
-  Lease Area
-  Watercourse
-  Floodline
-  TRCA Property
-  Parcel Assessment



0 125 250 m



A scale bar with markings for 0, 125, and 250 meters.



Key Map