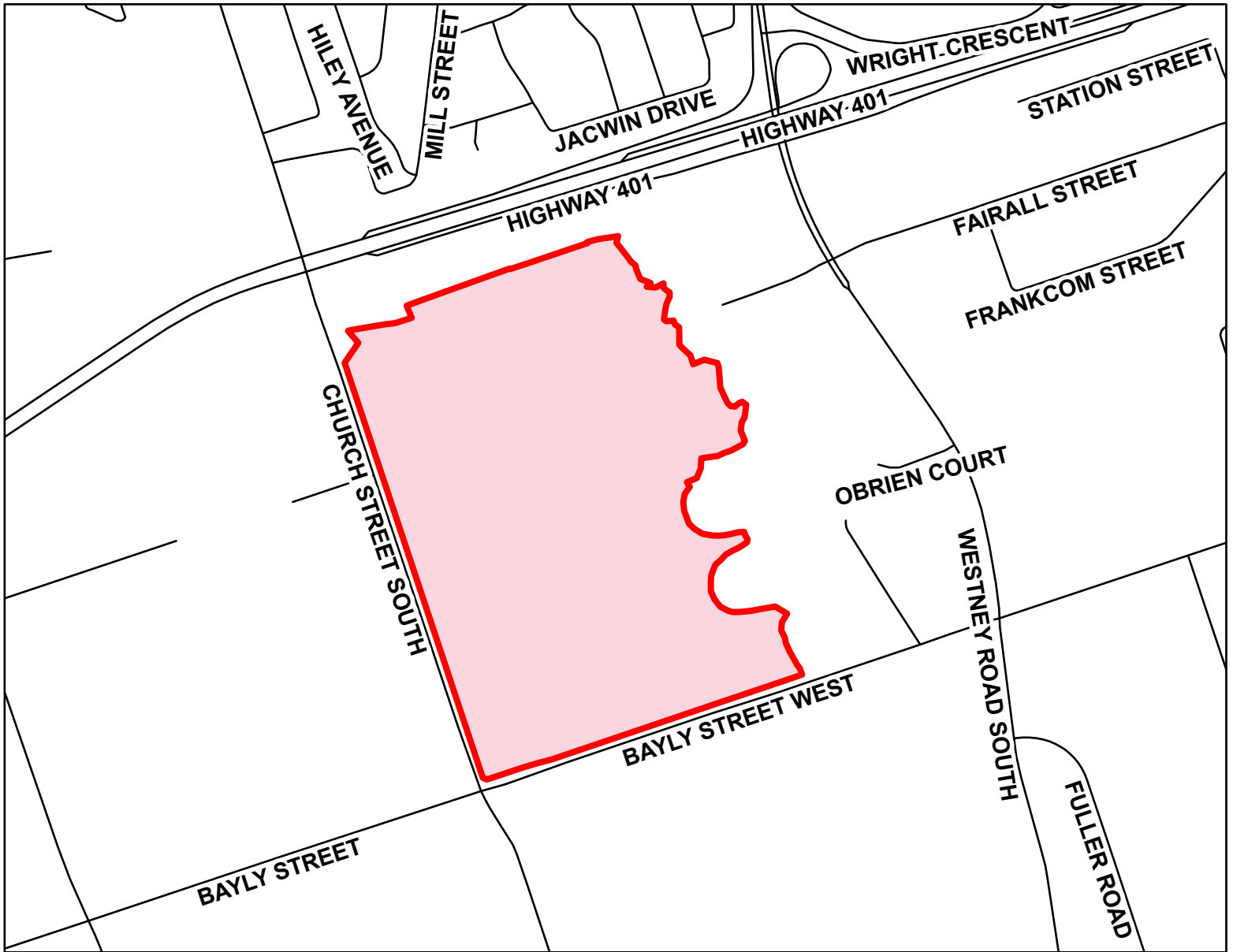


Part of Lots 13 and 14, Concession 1, Town of Ajax,
Regional Municipality of Durham



MAP No. 276

Map filed at the office of the Ontario Ministry of Municipal Affairs and Housing, 777 Bay St., Toronto, Ontario,






Planning Act

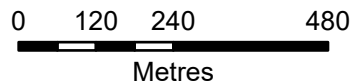
Ontario Regulation:

Date: 1 R Y H P E H U

Original Signed By: 0 L Q L V W H U R I
0 X Q L F L S D O \$ I I D L U V D Q G + R X V L Q J

LEGEND

-  Subject Lands
-  Environmental Protection Zone (EP)
-  Prestige Employment Zone (PE)
-  Roads
-  Assessment Parcel



1 centimeter equals 117 metres



Map North: 0°

Map Description:

This is map no. 276 referred to in a Minister's Zoning Order. It shows lands which are located in Part of Lots 13 and 14, Concession 1, Town of Ajax, Regional Municipality of Durham. We are committed to providing accessible customer service

(<https://www.ontario.ca/page/accessible-customer-service-policy>).

On request, we can arrange for accessible formats and communications supports.

Please contact MMAH by email (mininfo@ontario.ca) for regulation details.

THIS IS NOT A PLAN OF SURVEY

Information provided by the Ministry of Municipal Affairs and Housing, under licence with the Ministry of Natural Resources.

© 2021, Queen's Printer for Ontario.