




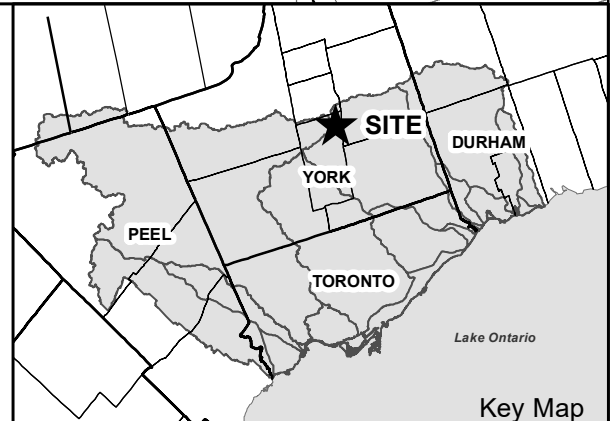


-  Subject Property
-  Watercourse
-  Floodline
-  TRCA Property
-  Parcel Assessment



0 100 200 m



Key Map